644139 645139 646139 647139 648139 649139 650139 651139 652139 653139 654139 655139 656139

5916100 5915100 5914100 5913100 5912100 5911100 5910100 5909100

Hunts Scour Rd
Glenbrook Rd
Mccallum Rd
Cemetery Rd
Glenorchy Rd
Ti Tree Swamp Rd
Bretton Rd
Giles River Rd
Arapiles St
Dry St
Clark St
Swedes Creek Rd
Hunts Rd
Trickeys Rd
Forest St
Marl St
Zemmler Lane
Campbells Bridge Rd
Ledcourt 40 44 Rd
Johns Rd
Phillips Rd
Fitzgerald Rd
Harvey Rd
Wimmera Park Rd
Rea Rd
Chapman Rd
Lake Rd
Old Glenorchy Rd
Gampola Rd
Kingston Loop Rd

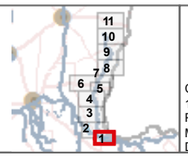

0 0.3 0.6 Kilometers

Scale: 1:30,900

Coordinate System: GDA 1994 MGA Zone 54
Projection: Transverse Mercator
Datum: GDA 1994

N

Legend

Flood Depth
- <0.25m
- 0.25 to <0.5m
- 0.5 to <1m
- 1m +

- Parcels
- MajorTowns
- Minor Towns
- Rivers & Streams

- Highways
- Other Major Roads
- Minor Road Class 3
- Minor Road Class 4
- Minor Road Class 5+

FOI (points)
- Fire station
- Police station
- Emergency Hospital

- School
- Aged care
- Caravan / Camp Site
- Study Extent

Dunmunkle 2017 - Scenario E01

Sheet: 1 of 11

20% AEP

DISCLAIMER: This map is provided for general community information purposes only. Flood levels and floor levels are determined from information available at a particular time and actual levels may exceed those shown. For information about flood conditions and restrictions affecting a particular property, contact WCMA or the relevant council. Neither WCMA nor the State of Victoria claim or warrant that the information in this map is accurate, complete or up to date, and neither WCMA nor the State shall be responsible or liable in respect of any use of or reliance placed on it by any person. This map is copyright of Wimmera Catchment Management Authority (WCMA), Department of Environment, Land, Water and Planning (DELWP) and the State of Victoria. Apart from fair dealing for the purpose of study, research or otherwise as permitted by the Copyright Act 1968, no part of this map may be reproduced, copied, transmitted or published in any form or by any means without the prior written permission of WMCA.

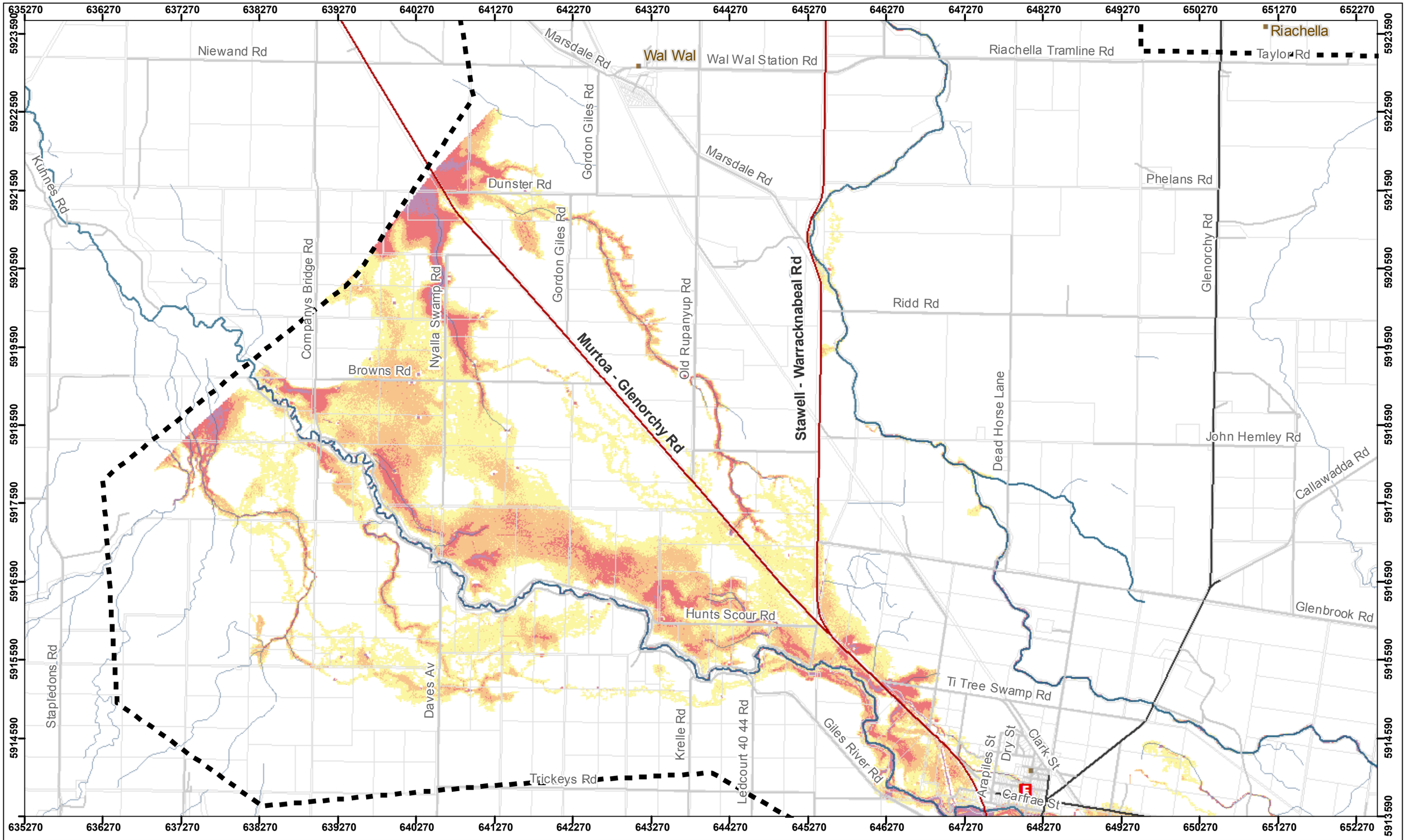

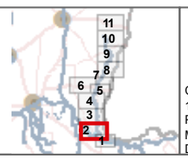

0 0.45 0.9
Kilometers

Scale: 1:43,500

Coordinate System: GDA 1994 MGA Zone 54
Projection: Transverse Mercator
Datum: GDA 1994

N

GDA

Legend

Flood Depth
- <0.25m
- 0.25 to <0.5m
- 0.5 to <1m
- 1m +

- Parcels
- MajorTowns
- Minor Towns
- Rivers & Streams

- Highways
- Other Major Roads
- Minor Road Class 3
- Minor Road Class 4
- Minor Road Class 5+

FOI (points)
- Fire station
- Police station
- Emergency Hospital

- School
- Aged care
- Caravan / Camp Site
- Study Extent

Dunmunkle 2017 - Scenario E01

Sheet: 2 of 11

20% AEP

DISCLAIMER: This map is provided for general community information purposes only. Flood levels and floor levels are determined from information available at a particular time and actual levels may exceed those shown. For information about flood conditions and restrictions affecting a particular property, contact WCMA or the relevant council. Neither WCMA nor the State of Victoria claim or warrant that the information in this map is accurate, complete or up to date, and neither WCMA nor the State shall be responsible or liable in respect of any use of or reliance placed on it by any person. This map is copyright of Wimmera Catchment Management Authority (WCMA), Department of Environment, Land, Water and Planning (DELWP) and the State of Victoria. Apart from fair dealing for the purpose of study, research or otherwise as permitted by the Copyright Act 1968, no part of this map may be reproduced, copied, transmitted or published in any form or by any means without the prior written permission of WMCA.

633524 634524 635524 636524 637524 638524 639524 640524 641524 642524 643524 644524 645524 646524 647524 648524 649524 650524

5933220 5932220 5931220 5930220 5929220 5928220 5927220 5926220 5925220 5924220 5923220

Hoods Rd
Hamiltons Rd
Loeligers Rd
3lk Rd
Bryntirion Rd
Millers Rd
Mckays Rd
Lubeck
Horsham - Lubeck Rd
Gold Escort Rte
Kinsella Rd
Wal Wal Rd
Lubeck Tip Rd
Bismark - Lubeck Rd
Bismark - Lubeck Rd
Glenorchy - Marma Rd
Austin Lane
Mulligans Rd
Old Rupanyup Rd
Stawell - Warracknabeal Rd
Ashens Bridge Rd
Holt Rd
Tinsley Rd
Fauxs Bridge Rd
Gardy Rd
Ashens Cemetery Rd
Higgins Rd
Marsdale Rd
Gready Rd
Minnieboro Rd
Horsham - Wal Wal Rd
Paynes Pool Rd
Kuhnes Rd
Gready Rd
Osullivan Rd
Glenorchy Rd
Niewand Rd
Riachella Tramline Rd

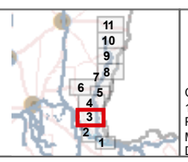

0 0.45 0.9
Kilometers
Scale: 1:43,500
Coordinate System: GDA 1994 MGA Zone 54
Projection: Transverse Mercator
Datum: GDA 1994
N
GDA

Legend

Flood Depth
- <0.25m
- 0.25 to <0.5m
- 0.5 to <1m
- 1m +

- Parcels
- MajorTowns
- Minor Towns
- Rivers & Streams

- Highways
- Other Major Roads
- Minor Road Class 3
- Minor Road Class 4
- Minor Road Class 5+

FOI (points)
- Fire station
- Police station
- Emergency Hospital

- School
- Aged care
- Caravan / Camp Site
- Study Extent

Dunmunkle 2017 - Scenario E01

Sheet: 3 of 11

20% AEP

Northern Grampians Shire Council
Yarriambiack Shire Council
Wimmera CMA

DISCLAIMER: This map is provided for general community information purposes only. Flood levels and floor levels are determined from information available at a particular time and actual levels may exceed those shown. For information about flood conditions and restrictions affecting a particular property, contact WCMA or the relevant council. Neither WCMA nor the State of Victoria claim or warrant that the information in this map is accurate, complete or up to date, and neither WCMA nor the State shall be responsible or liable in respect of any use of or reliance placed on it by any person. This map is copyright of Wimmera Catchment Management Authority (WCMA), Department of Environment, Land, Water and Planning (DELWP) and the State of Victoria. Apart from fair dealing for the purpose of study, research or otherwise as permitted by the Copyright Act 1968, no part of this map may be reproduced, copied, transmitted or published in any form or by any means without the prior written permission of WMCA.

633577 634577 635577 636577 637577 638577 639577 640577 641577 642577 643577 644577 645577 646577 647577 648577 649577 650577

5942590 5941590 5940590 5939590 5938590 5937590 5936590 5935590 5934590 5933590 5932590

Slaughters Rd
Sunways Rd
C Readings Rd
Teasdales Rd
Teasdales Rd
Starbucks Rd
Morgans Rd
Hopefields Rd
Dyers Estate Rd
Dyers Estate Rd
Rabls Rd
Hamiltons Rd
Cordes Rd
Jendes Rd
Slanting Rd
Ashens - Jackson Rd
Ashens
Dalcross Rd
Hurleys Rd
Len Matthews Rd
Florences Rd
Loeligers Rd
Lubeck Tip Rd
Barn Rd
Rup South School Rd
Rupanyup South
3lk Rd
Stawell - Warracknabeal Rd
Millers Rd
Mckays Rd
Gellatlys Rd
Gellatlys Rd
Bryntirion Rd
Warranooke Rd
Hoods Rd
Hamiltons Rd
Loeligers Rd
Linghams Rd

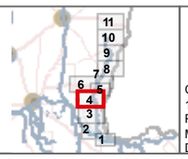

0 0.45 0.9
Kilometers
Scale: 1:43,500
Coordinate System: GDA 1994 MGA Zone 54
Projection: Transverse Mercator
Datum: GDA 1994
N
GDA

Legend

Flood Depth
- <0.25m
- 0.25 to <0.5m
- 0.5 to <1m
- 1m +

- Parcels
- MajorTowns
- Minor Towns
- Rivers & Streams

- Highways
- Other Major Roads
- Minor Road Class 3
- Minor Road Class 4
- Minor Road Class 5+

FOI (points)
- Fire station
- Police station
- Emergency Hospital

- School
- Aged care
- Caravan / Camp Site
- Study Extent

Dunmunkle 2017 - Scenario E01

Sheet: 4 of 11

20% AEP

Northern Grampians Shire Council
Yarriambiack Shire Council
Wimmera CMA

DISCLAIMER: This map is provided for general community information purposes only. Flood levels and floor levels are determined from information available at a particular time and actual levels may exceed those shown. For information about flood conditions and restrictions affecting a particular property, contact WCMA or the relevant council. Neither WCMA nor the State of Victoria claim or warrant that the information in this map is accurate, complete or up to date, and neither WCMA nor the State shall be responsible or liable in respect of any use of or reliance placed on it by any person. This map is copyright of Wimmera Catchment Management Authority (WCMA), Department of Environment, Land, Water and Planning (DELWP) and the State of Victoria. Apart from fair dealing for the purpose of study, research or otherwise as permitted by the Copyright Act 1968, no part of this map may be reproduced, copied, transmitted or published in any form or by any means without the prior written permission of WMCA.

641282 642282 643282 644282 645282 646282 647282 648282 649282 650282 651282 652282 653282

5947430 5946430 5945430 5944430 5943430 5942430 5941430 5940430

J Sudholzs Rd
Ballantines Rd
Boyds Rd
Mathesons Rd
Bakers Rd
Depot Rd
Johnstons Rd
Grahams Rd
Wimmera Hwy
Frayne Av
Gibson St
Rupanyup - Burrum Rd
Rupanyup - Burrum Rd
Gordon St
Connolly Pde
Dyer St
Stewart St
Neill Lane
Morgans Rd
Lallat School Rd
Mcintyres Rd
Wimmera Hwy
Lallat Plains
Stawell - Warracknabeal Rd
Teasdales Rd
C Readings Rd
Teasdales Rd
Starbucks Rd
Lallat South Rd
Hopefields Rd
Dyers Estate Rd
Dyers Estate Rd

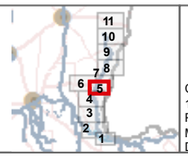

0 0.3 0.6
Kilometers
Scale: 1:30,900
Coordinate System: GDA 1994 MGA Zone 54
Projection: Transverse Mercator
Datum: GDA 1994
N
GDA

Legend

Flood Depth
- <0.25m
- 0.25 to <0.5m
- 0.5 to <1m
- 1m +

- Parcels
- MajorTowns
- Minor Towns
- Rivers & Streams

- Highways
- Other Major Roads
- Minor Road Class 3
- Minor Road Class 4
- Minor Road Class 5+

FOI (points)
- Fire station
- Police station
- Emergency Hospital

- School
- Aged care
- Caravan / Camp Site
- Study Extent

Dunmunkle 2017 - Scenario E01

Sheet: 5 of 11

20% AEP

DISCLAIMER: This map is provided for general community information purposes only. Flood levels and floor levels are determined from information available at a particular time and actual levels may exceed those shown. For information about flood conditions and restrictions affecting a particular property, contact WCMA or the relevant council. Neither WCMA nor the State of Victoria claim or warrant that the information in this map is accurate, complete or up to date, and neither WCMA nor the State shall be responsible or liable in respect of any use of or reliance placed on it by any person. This map is copyright of Wimmera Catchment Management Authority (WCMA), Department of Environment, Land, Water and Planning (DELWP) and the State of Victoria. Apart from fair dealing for the purpose of study, research or otherwise as permitted by the Copyright Act 1968, no part of this map may be reproduced, copied, transmitted or published in any form or by any means without the prior written permission of WMCA.

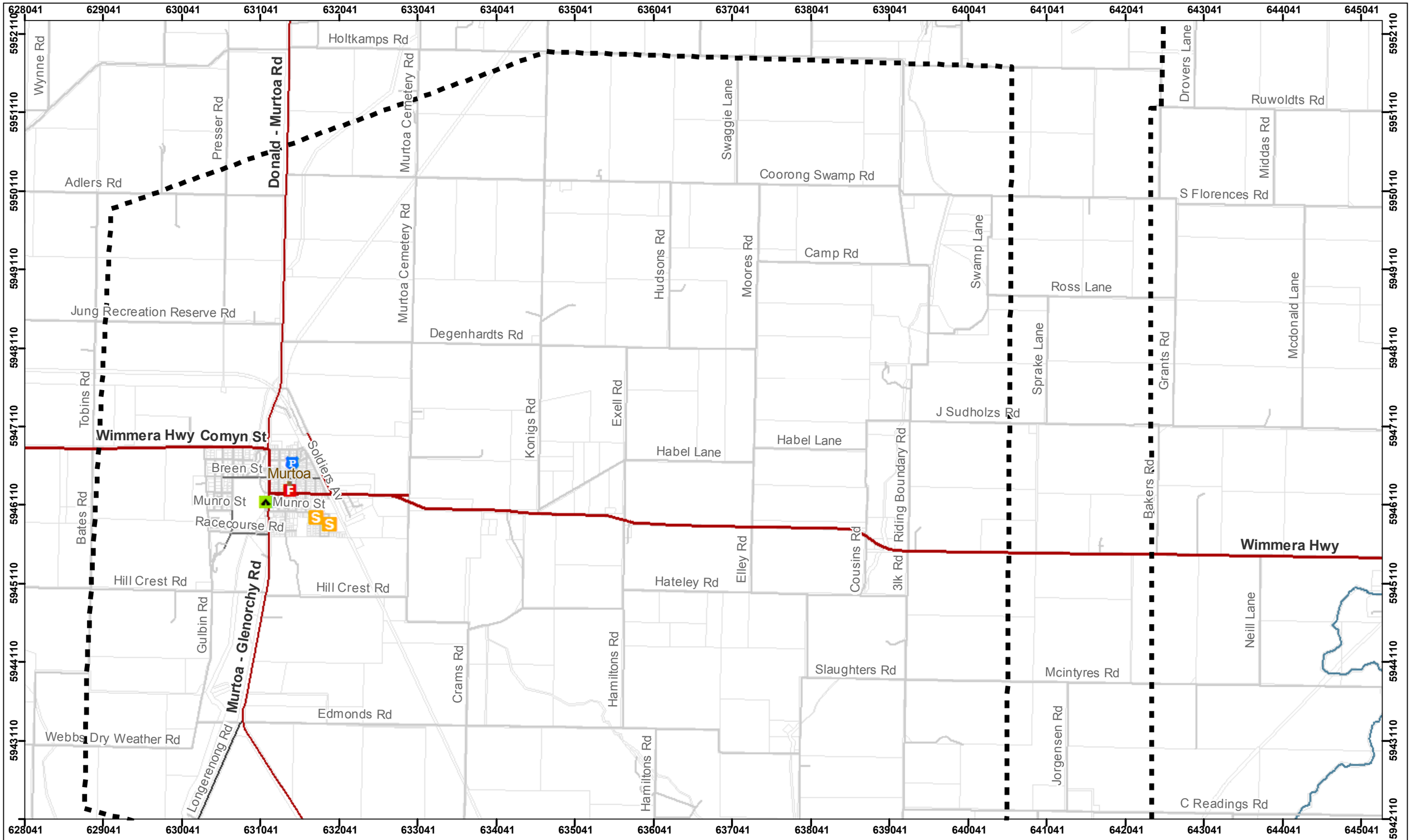

DISCLAIMER: This map is provided for general community information purposes only. Flood levels and floor levels are determined from information available at a particular time and actual levels may exceed those shown. For information about flood conditions and restrictions affecting a particular property, contact WCMA or the relevant council. Neither WCMA nor the State of Victoria claim or warrant that the information in this map is accurate, complete or up to date, and neither WCMA nor the State shall be responsible or liable in respect of any use of or reliance placed on it by any person. This map is copyright of Wimmera Catchment Management Authority (WCMA), Department of Environment, Land, Water and Planning (DELWP) and the State of Victoria. Apart from fair dealing for the purpose of study, research or otherwise as permitted by the Copyright Act 1968, no part of this map may be reproduced, copied, transmitted or published in any form or by any means without the prior written permission of WMCA.

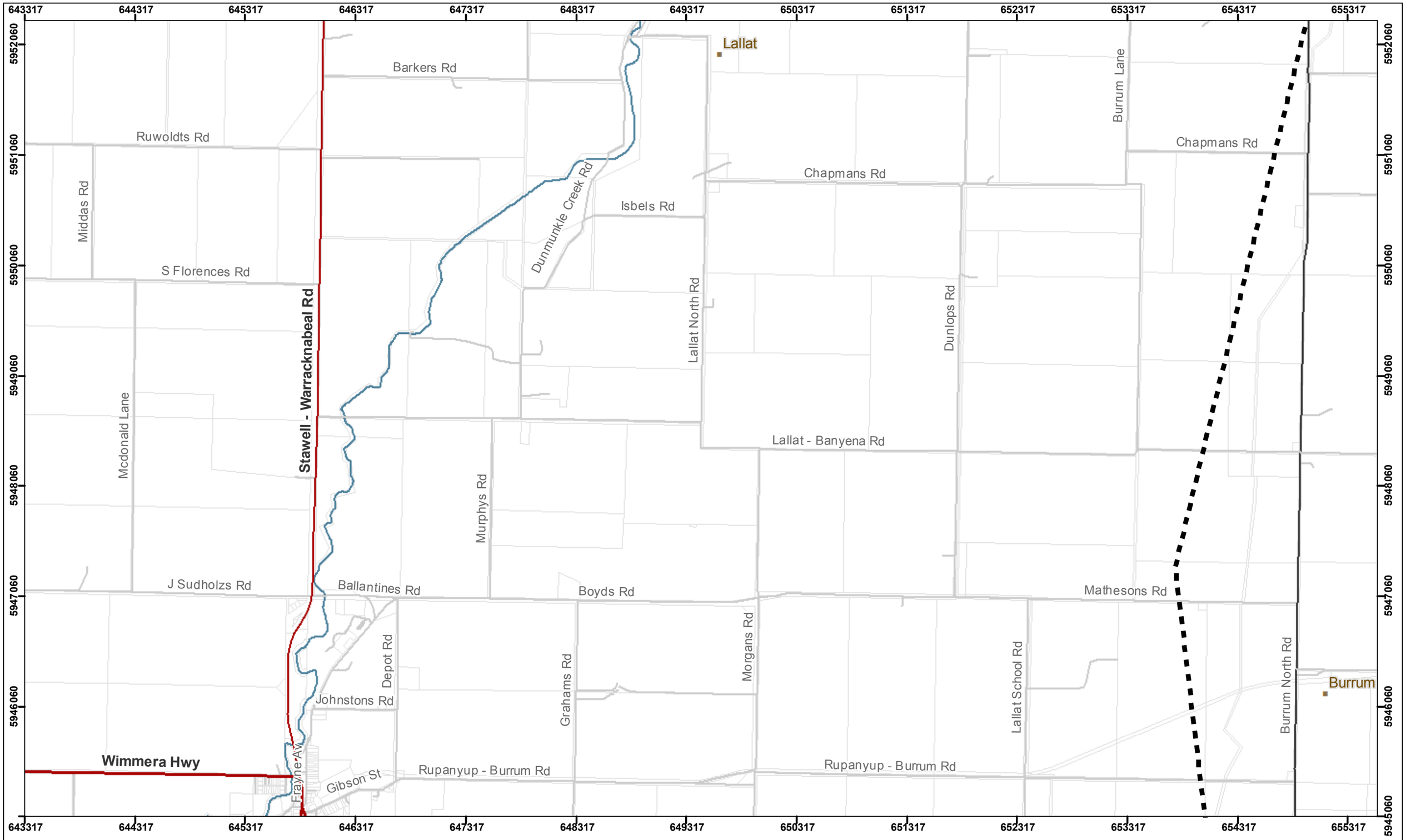

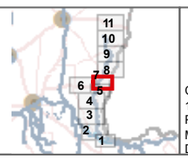

0 0.3 0.6
Kilometers
Scale: 1:30,900
Coordinate System: GDA 1994 MGA Zone 54
Projection: Transverse Mercator
Datum: GDA 1994
N
GDA

Legend

Flood Depth
- <0.25m
- 0.25 to <0.5m
- 0.5 to <1m
- 1m +

- Parcels
- MajorTowns
- Minor Towns
- Rivers & Streams

- Highways
- Other Major Roads
- Minor Road Class 3
- Minor Road Class 4
- Minor Road Class 5+

FOI (points)
- Fire station
- Police station
- Emergency Hospital

- School
- Aged care
- Caravan / Camp Site
- Study Extent

Dunmunkle 2017 - Scenario E01

Sheet: 7 of 11

20% AEP

DISCLAIMER: This map is provided for general community information purposes only. Flood levels and floor levels are determined from information available at a particular time and actual levels may exceed those shown. For information about flood conditions and restrictions affecting a particular property, contact WCMA or the relevant council. Neither WCMA nor the State of Victoria claim or warrant that the information in this map is accurate, complete or up to date, and neither WCMA nor the State shall be responsible or liable in respect of any use of or reliance placed on it by any person. This map is copyright of Wimmera Catchment Management Authority (WCMA), Department of Environment, Land, Water and Planning (DELWP) and the State of Victoria. Apart from fair dealing for the purpose of study, research or otherwise as permitted by the Copyright Act 1968, no part of this map may be reproduced, copied, transmitted or published in any form or by any means without the prior written permission of WMCA.

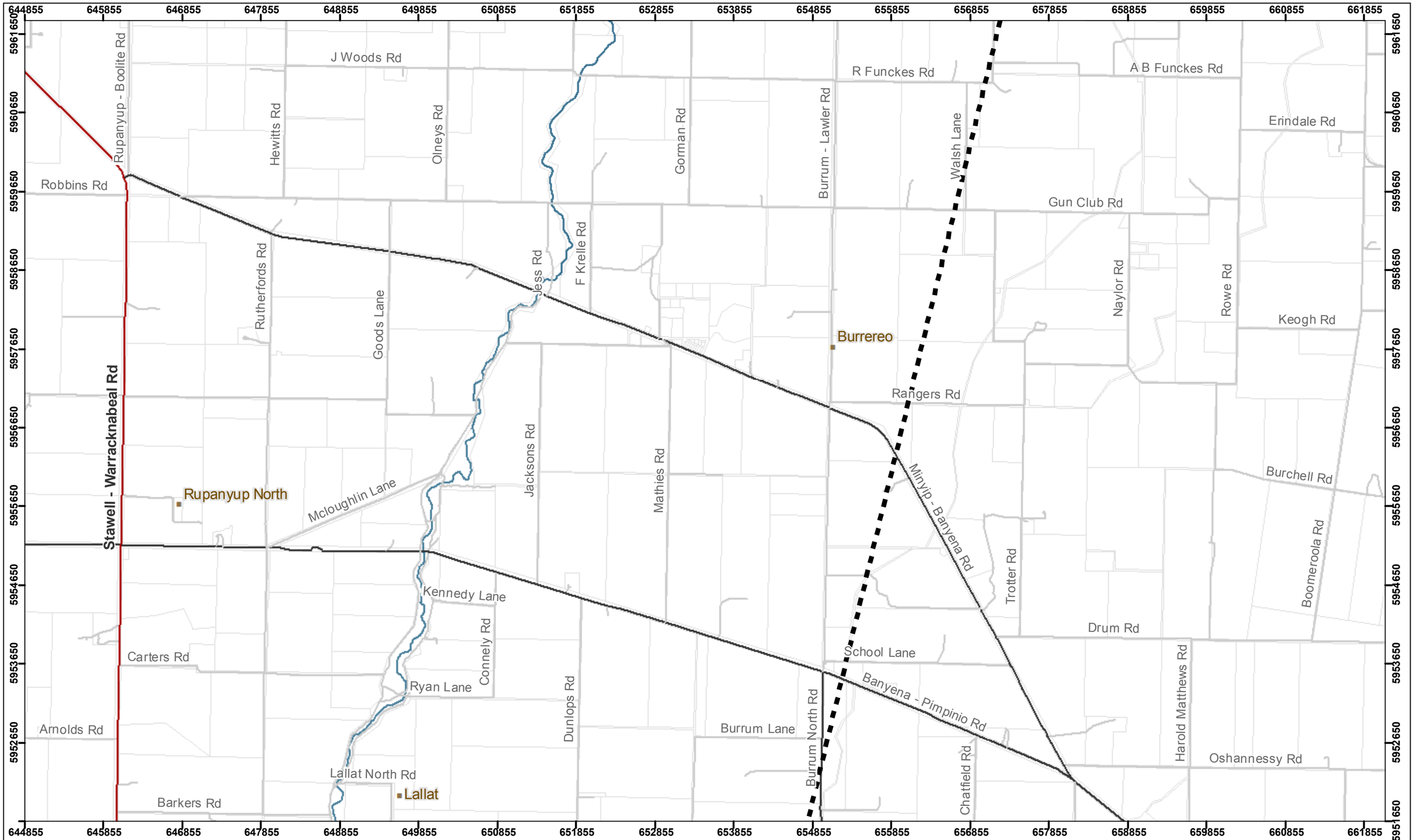

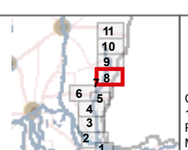

0 0.45 0.9
Kilometers
Scale: 1:43,500
Coordinate System: GDA 1994 MGA Zone 54
Projection: Transverse Mercator
Datum: GDA 1994
N
GDA

Legend

Flood Depth
- <0.25m
- 0.25 to <0.5m
- 0.5 to <1m
- 1m +

- Parcels
- MajorTowns
- Minor Towns
- Rivers & Streams

- Highways
- Other Major Roads
- Minor Road Class 3
- Minor Road Class 4
- Minor Road Class 5+

FOI (points)
- Fire station
- Police station
- Emergency Hospital

- School
- Aged care
- Caravan / Camp Site
- Study Extent

Dunmunkle 2017 - Scenario E01

Sheet: 8 of 11

20% AEP

Northern Grampians Shire Council
Yarriambiack Shire Council
Wimmera CMA

DISCLAIMER: This map is provided for general community information purposes only. Flood levels and floor levels are determined from information available at a particular time and actual levels may exceed those shown. For information about flood conditions and restrictions affecting a particular property, contact WCMA or the relevant council. Neither WCMA nor the State of Victoria claim or warrant that the information in this map is accurate, complete or up to date, and neither WCMA nor the State shall be responsible or liable in respect of any use of or reliance placed on it by any person. This map is copyright of Wimmera Catchment Management Authority (WCMA), Department of Environment, Land, Water and Planning (DELWP) and the State of Victoria. Apart from fair dealing for the purpose of study, research or otherwise as permitted by the Copyright Act 1968, no part of this map may be reproduced, copied, transmitted or published in any form or by any means without the prior written permission of WMCA.

644888 645888 646888 647888 648888 649888 650888 651888 652888 653888 654888 655888 656888 657888 658888 659888 660888 661888

5971310 5970310 5969310 5968310 5967310 5966310 5965310 5964310 5963310 5962310 5961310

Milgates Rd
Milgate Rd
Rupanyup Rd
Dunmunkle School Rd
Woods Rd
Redfords Rd
Magpie Lane
A Boaks Rd
Young Rd
Laen North
Fox Rd
R Woods Rd
Mclachlans Rd
Donald - Murtoa Rd
Smith Lane
Back Rd
Boaks Rd
Donald - Laen Rd
Heintze Rd
Paynters Rd
Delavedovas Rd
Mcgraths Rd
Griffin Rd
Dunmunkle East
Bryans Rd
Midgleys Rd
Brown Rd
Dunmunkle Estate Rd
I Evans Rd
Fletts Rd
Morris Rd
Mcleod Rd
Kirby Rd
Burrum - Lawler Rd
Switchback Rd
Rupanyup - Boolite Rd
Switchback Rd
Laen School Rd
Laen
Watson Rd
Kirby Rd
Barber Rd
Westerlands Rd
Minyip - Rich Avon Rd
Hewitts Rd
Olneys Rd
Gorman Rd
R Funckes Rd
Rowe Rd
Niewand Lane

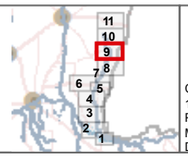

0 0.45 0.9
Kilometers
Scale: 1:43,500
Coordinate System: GDA 1994 MGA Zone 54
Projection: Transverse Mercator
Datum: GDA 1994
N
GDA

Legend

Flood Depth
- <0.25m
- 0.25 to <0.5m
- 0.5 to <1m
- 1m +

- Parcels
- MajorTowns
- Minor Towns
- Rivers & Streams

- Highways
- Other Major Roads
- Minor Road Class 3
- Minor Road Class 4
- Minor Road Class 5+

FOI (points)
- Fire station
- Police station
- Emergency Hospital

- School
- Aged care
- Caravan / Camp Site
- Study Extent

Dunmunkle 2017 - Scenario E01

Sheet: 9 of 11

20% AEP

Northern Grampians Shire Council
Yarriambiack Shire Council
Wimmera CMA

DISCLAIMER: This map is provided for general community information purposes only. Flood levels and floor levels are determined from information available at a particular time and actual levels may exceed those shown. For information about flood conditions and restrictions affecting a particular property, contact WCMA or the relevant council. Neither WCMA nor the State of Victoria claim or warrant that the information in this map is accurate, complete or up to date, and neither WCMA nor the State shall be responsible or liable in respect of any use of or reliance placed on it by any person. This map is copyright of Wimmera Catchment Management Authority (WCMA), Department of Environment, Land, Water and Planning (DELWP) and the State of Victoria. Apart from fair dealing for the purpose of study, research or otherwise as permitted by the Copyright Act 1968, no part of this map may be reproduced, copied, transmitted or published in any form or by any means without the prior written permission of WMCA.

644917 645917 646917 647917 648917 649917 650917 651917 652917 653917 654917 655917 656917 657917 658917 659917 660917 661917

5981020 5980020 5979020 5978020 5977020 5976020 5975020 5974020 5973020 5972020 5971020

Greens Rd
Bayles Rd
Kelm Lane
Liersch Rd
Hepworth Rd
Nicholson Rd
Kelm Lane
Cass Lane
Habels Rd
Glens Rd
Rupanyup Rd
Carron Rd
Newell Lane
Tegelhuter Rd
Boolite - Sheep Hills Rd
Penny Rd
Carron - Lawler Rd
Boolite
Sheep Hills Rd
Boolite - Donald Rd
Woods Rd
Lawler Rd
Nuske Rd
Henke Rd
Ocallaghan Rd
Kendall Rd
Coopers Rd
Davidsons Rd
Depot Rd
Pyres Rd
Dunmunkle School Rd
Griffiths Rd
Dickensons Rd
Leith Rd
Lawler
Lawler School Rd
Donald - Murtoa Rd
Walkers Rd
Lawler - Carron Rd
Redfords Rd
A Boaks Rd
Fox Rd

644917 645917 646917 647917 648917 649917 650917 651917 652917 653917 654917 655917 656917 657917 658917 659917 660917 661917

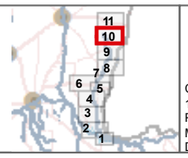

0 0.45 0.9
Kilometers
Scale: 1:43,500
Coordinate System: GDA 1994 MGA Zone 54
Projection: Transverse Mercator
Datum: GDA 1994
N
GDA

Legend

Flood Depth
- <0.25m
- 0.25 to <0.5m
- 0.5 to <1m
- 1m +

- Parcels
- MajorTowns
- Minor Towns
- Rivers & Streams

- Highways
- Other Major Roads
- Minor Road Class 3
- Minor Road Class 4
- Minor Road Class 5+

FOI (points)
- Fire station
- Police station
- Emergency Hospital

- School
- Aged care
- Caravan / Camp Site
- Study Extent

Dunmunkle 2017 - Scenario E01

Sheet: 10 of 11

20% AEP

DISCLAIMER: This map is provided for general community information purposes only. Flood levels and floor levels are determined from information available at a particular time and actual levels may exceed those shown. For information about flood conditions and restrictions affecting a particular property, contact WCMA or the relevant council. Neither WCMA nor the State of Victoria claim or warrant that the information in this map is accurate, complete or up to date, and neither WCMA nor the State shall be responsible or liable in respect of any use of or reliance placed on it by any person. This map is copyright of Wimmera Catchment Management Authority (WCMA), Department of Environment, Land, Water and Planning (DELWP) and the State of Victoria. Apart from fair dealing for the purpose of study, research or otherwise as permitted by the Copyright Act 1968, no part of this map may be reproduced, copied, transmitted or published in any form or by any means without the prior written permission of WMCA.

644936 645936 646936 647936 648936 649936 650936 651936 652936 653936 654936 655936 656936 657936 658936 659936 660936 661936

5990760 5989760 5988760 5987760 5986760 5985760 5984760 5983760 5982760 5981760 5980760

Greisers Rd
B Lierschs Rd
Thompsons Rd
Vogels Rd
Bairds Rd
Hogans Rd
Rupanyup Rd
Liersch Lane South
Areegra Exchange Rd
Areegra East Rd
Downes Rd
H Vogels Rd
Pearse Rd
Borung Hwy
Wyllie Rd
Adcocks Rd
Areegra
Kent Rd
Watchem - Carron Rd
Good Lane
Walker Lane
Bayles Rd
Schultzs Rd
Schultzs Rd
Morris Lane
Carron
Carron - Lawler Rd
Mellis Rd
Kelm Lane
Liersch Rd
Carron Rd
Greens Rd

644936 645936 646936 647936 648936 649936 650936 651936 652936 653936 654936 655936 656936 657936 658936 659936 660936 661936

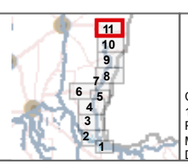

0 0.45 0.9
Kilometers
Scale: 1:43,500
Coordinate System: GDA 1994 MGA Zone 54
Projection: Transverse Mercator
Datum: GDA 1994
N
GDA

Legend

Flood Depth
- <0.25m
- 0.25 to <0.5m
- 0.5 to <1m
- 1m +

- Parcels
- MajorTowns
- Minor Towns
- Rivers & Streams

- Highways
- Other Major Roads
- Minor Road Class 3
- Minor Road Class 4
- Minor Road Class 5+

FOI (points)
- Fire station
- Police station
- Emergency Hospital

- School
- Aged care
- Caravan / Camp Site
- Study Extent

Dunmunkle 2017 - Scenario E01

Sheet: 11 of 11

20% AEP

Northern Grampians Shire Council
Yarriambiack Shire Council
Wimmera CMA

DISCLAIMER: This map is provided for general community information purposes only. Flood levels and floor levels are determined from information available at a particular time and actual levels may exceed those shown. For information about flood conditions and restrictions affecting a particular property, contact WCMA or the relevant council. Neither WCMA nor the State of Victoria claim or warrant that the information in this map is accurate, complete or up to date, and neither WCMA nor the State shall be responsible or liable in respect of any use of or reliance placed on it by any person. This map is copyright of Wimmera Catchment Management Authority (WCMA), Department of Environment, Land, Water and Planning (DELWP) and the State of Victoria. Apart from fair dealing for the purpose of study, research or otherwise as permitted by the Copyright Act 1968, no part of this map may be reproduced, copied, transmitted or published in any form or by any means without the prior written permission of WMCA.