

Jeparit
Stawell
Edenhope

Ov
1
2

0 0.15 0.3
Kilometers
Scale: 1:14,500

Coordinate System: GDA 1994
MGA Zone 54
Projection: Transverse Mercator
Datum: GDA 1994

Legend

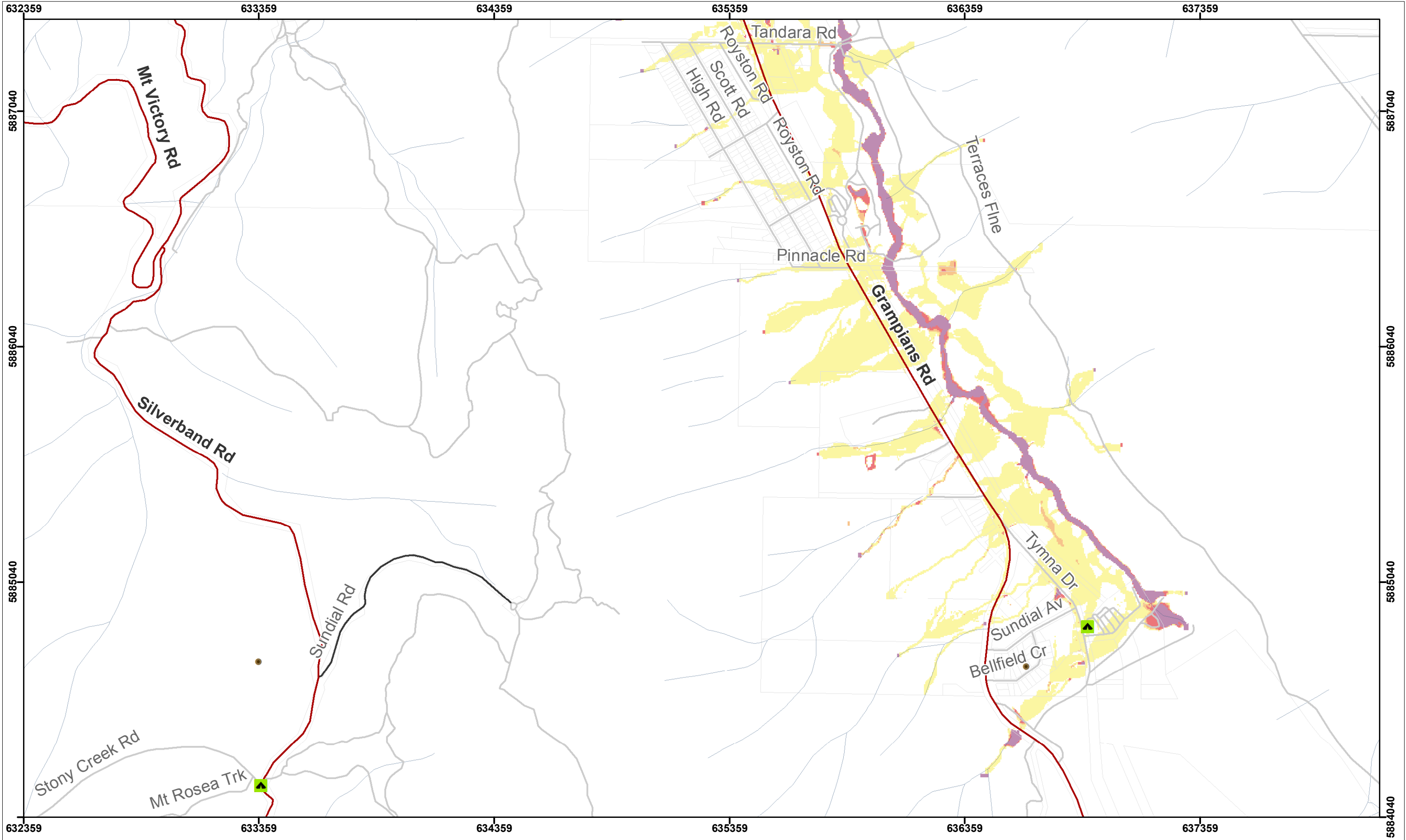
Flood Depth	Parcels	Highways	FOI (points)	School
<0.25m	Major Towns	Other Major Roads	Fire station	Aged care
0.25 to <0.5m	Minor Towns	Minor Road Class 3	Police station	Caravan / Camp Site
0.5 to <1m	Rivers & Streams	Minor Road Class 4	Emergency Hospital	
1m +		Minor Road Class 5+		

HallsGap 2017

Sheet: 1 of 2

2% AEP

DISCLAIMER: This map is provided for general community information purposes only. Flood levels and floor levels are determined from information available at a particular time and actual levels may exceed those shown. For information about flood conditions and restrictions affecting a particular property, contact WCMA or the relevant council. Neither WCMA nor the State of Victoria claim or warrant that the information in this map is accurate, complete or up to date, and neither WCMA nor the State shall be responsible or liable in respect of any use of or reliance placed on it by any person. This map is copyright of Wimmera Catchment Management Authority (WCMA), Department of Environment, Land, Water and Planning (DELWP) and the State of Victoria. Apart from fair dealing for the purpose of study, research or otherwise as permitted by the Copyright Act 1968, no part of this map may be reproduced, copied, transmitted or published in any form or by any means without the prior written permission of WMCA.



Jeparit
Stawell
Edenhope

1
2

0 0.15 0.3
Kilometers
Scale: 1:14,500

Coordinate System: GDA 1994
MGA Zone 54
Projection: Transverse Mercator
Datum: GDA 1994

Legend

Flood Depth	Parcels	Highways	FOI (points)	School
<0.25m	Major Towns	Other Major Roads	Fire station	Aged care
0.25 to <0.5m	Minor Towns	Minor Road Class 3	Police station	Caravan / Camp Site
0.5 to <1m	Rivers & Streams	Minor Road Class 4	Emergency Hospital	
1m +		Minor Road Class 5+		

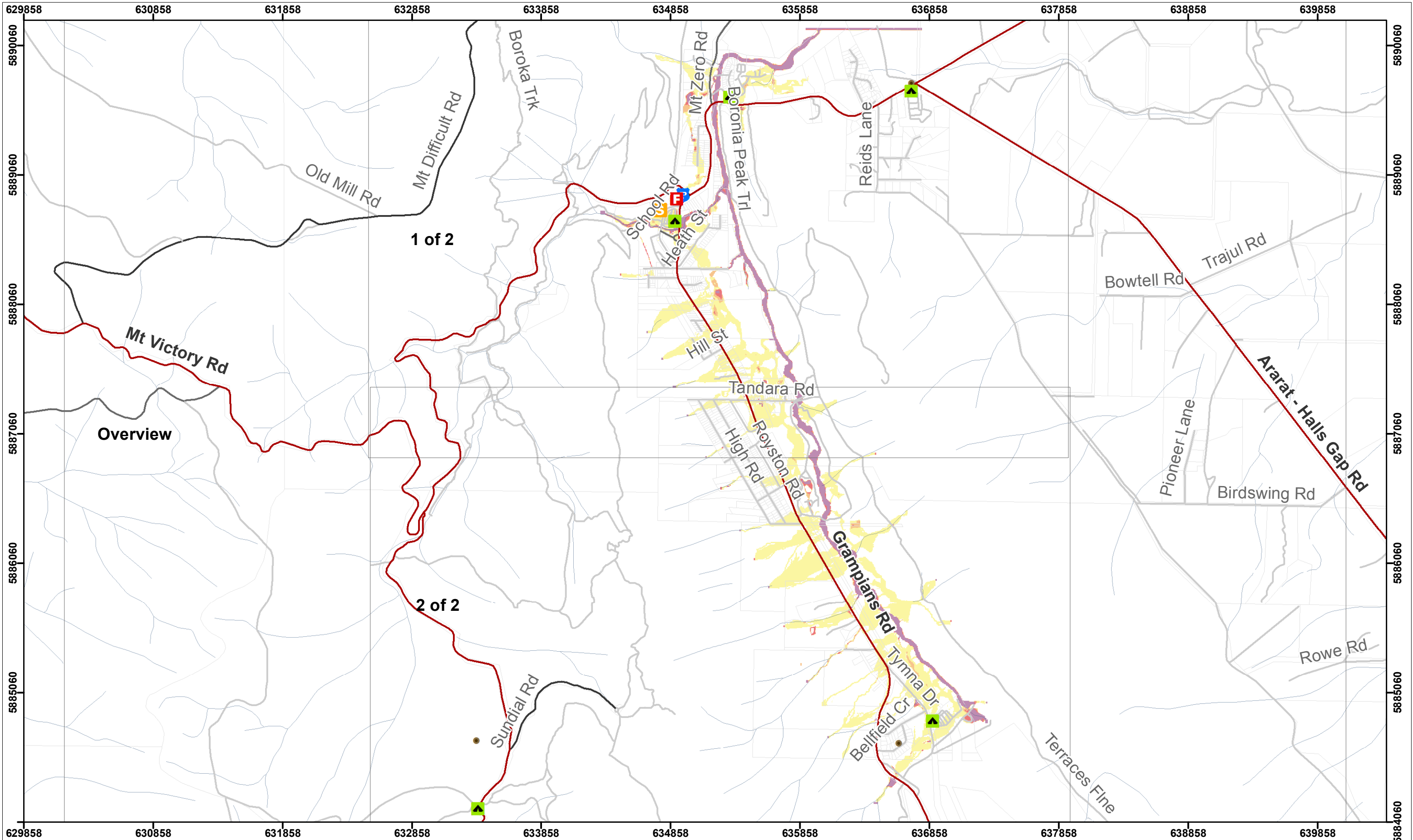
HallsGap 2017

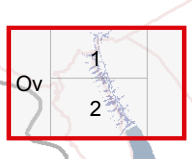
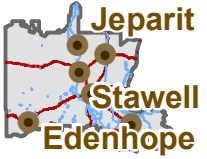
Sheet: 2 of 2

2% AEP

Wimmera CMA


DISCLAIMER: This map is provided for general community information purposes only. Flood levels and floor levels are determined from information available at a particular time and actual levels may exceed those shown. For information about flood conditions and restrictions affecting a particular property, contact WCMA or the relevant council. Neither WCMA nor the State of Victoria claim or warrant that the information in this map is accurate, complete or up to date, and neither WCMA nor the State shall be responsible or liable in respect of any use of or reliance placed on it by any person. This map is copyright of Wimmera Catchment Management Authority (WCMA), Department of Environment, Land, Water and Planning (DELWP) and the State of Victoria. Apart from fair dealing for the purpose of study, research or otherwise as permitted by the Copyright Act 1968, no part of this map may be reproduced, copied, transmitted or published in any form or by any means without the prior written permission of WMCA.





0 0.25 0.5
Kilometers
Scale: 1:26,500

Coordinate System: GDA 1994
MGA Zone 54
Projection: Transverse Mercator
Datum: GDA 1994





Legend

Flood Depth	Parcels	Highways	FOI (points)	School
<0.25m	Major Towns	Other Major Roads	Fire station	Aged care
0.25 to <0.5m	Minor Towns	Minor Road Class 3	Police station	Caravan / Camp Site
0.5 to <1m	Rivers & Streams	Minor Road Class 4	Emergency Hospital	
1m +		Minor Road Class 5+		

HallsGap 2017

Sheet: Overview

2% AEP



DISCLAIMER: This map is provided for general community information purposes only. Flood levels and floor levels are determined from information available at a particular time and actual levels may exceed those shown. For information about flood conditions and restrictions affecting a particular property, contact WCMA or the relevant council. Neither WCMA nor the State of Victoria claim or warrant that the information in this map is accurate, complete or up to date, and neither WCMA nor the State shall be responsible or liable in respect of any use of or reliance placed on it by any person. This map is copyright of Wimmera Catchment Management Authority (WCMA), Department of Environment, Land, Water and Planning (DELWP) and the State of Victoria. Apart from fair dealing for the purpose of study, research or otherwise as permitted by the Copyright Act 1968, no part of this map may be reproduced, copied, transmitted or published in any form or by any means without the prior written permission of WMCA.