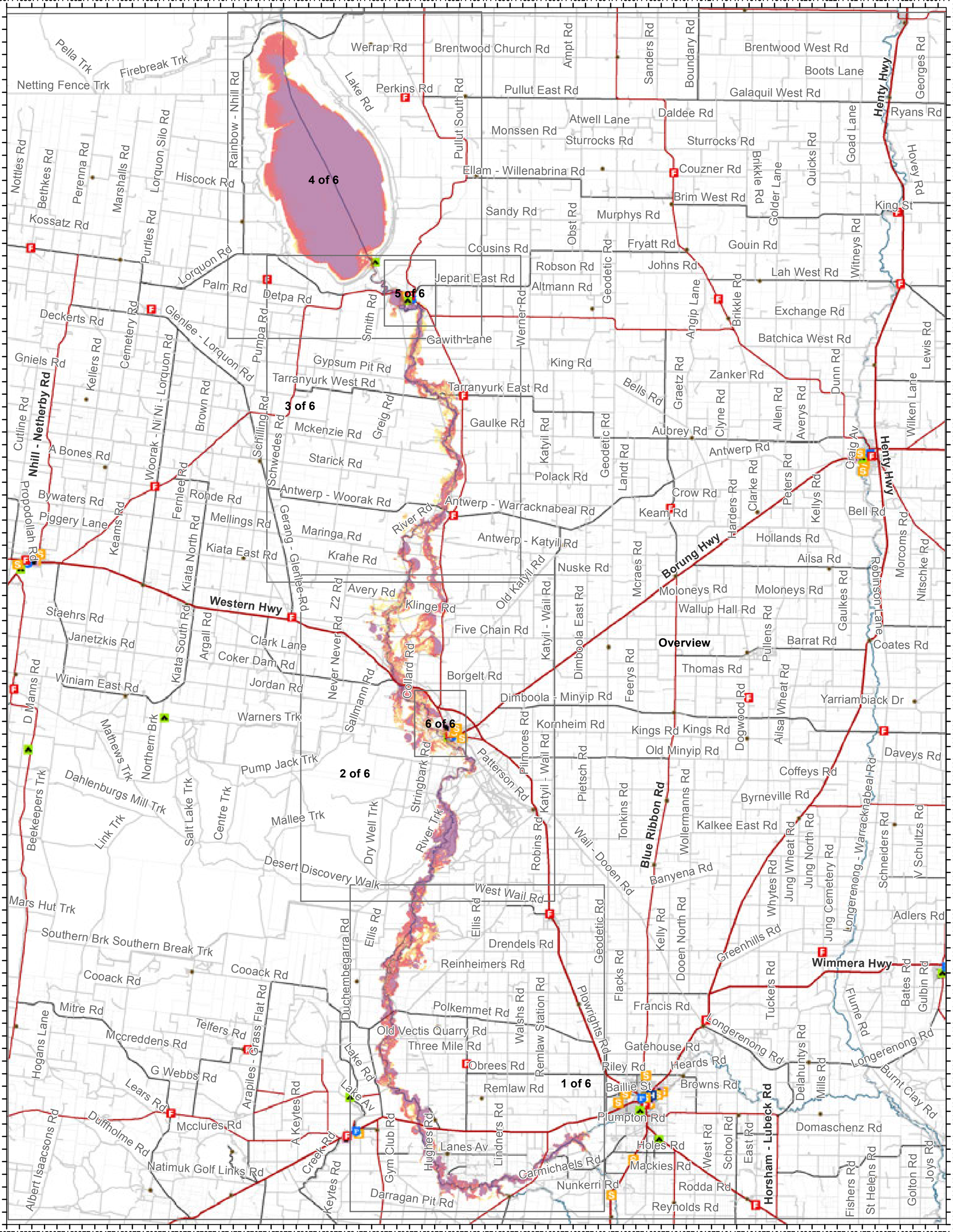

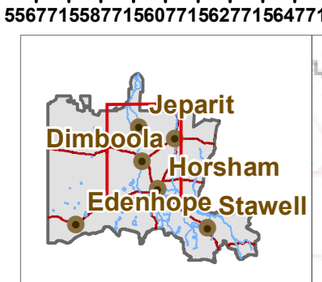

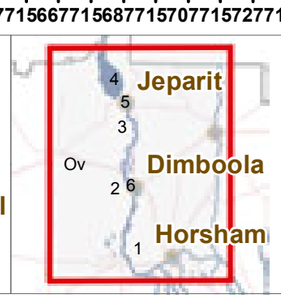

0 1.5 3 6
Kilometers

Scale: 1:189,400

Coordinate System: GDA 1994 MGA Zone 54
Projection: Transverse Mercator
Datum: GDA 1994
False Easting: 500,000.0000
False Northing: 10,000,000.0000
Central Meridian: 141.0000
Scale Factor: 0.9996
Latitude Of Origin: 0.0000
Units: Meter

N

LowerWimmera 2016

2% AEP

Sheet: Overview

Legend

Depth (m)
- 0 - 0.25
- >0.25 - 0.5
- >0.5 - 1
- >1

MajorTowns
Minor Towns
Parcels
Rivers & Streams

Highways
Other Major Roads
Minor Road Class 3
Minor Road Class 4
Minor Road Class 5+

FOI (points)
Aged care
Camp Ground
Church
Depot
Emergency Hospital
Fire station
Neighbourhood safer place
Police station
School
SES unit

Wimmera CMA

DISCLAIMER: This map is provided for general community information purposes only. Flood levels and floor levels are determined from information available at a particular time and actual levels may exceed those shown. For information about flood conditions and restrictions affecting a particular property, contact WCMA or the relevant council. Neither WCMA nor the State of Victoria claim or warrant that the information in this map is accurate, complete or up to date, and neither WCMA nor the State shall be responsible or liable in respect of any use of or reliance placed on it by any person. This map is copyright of Wimmera Catchment Management Authority (WCMA), Department of Environment and Primary Industries and the State of Victoria. Apart from fair dealing for the purpose of study, research or otherwise as permitted by the Copyright Act 1968, no part of this map may be reproduced, copied, transmitted or published in any form or by any means without the prior written permission of WMCA.

Desert Discovery Walk
Southern Brk
Charcoal Flat Trk
Southern Brk
Mervyn Rd
West Wail Rd
Munro Rd
Lignum Lane
Banyena Rd
Ellis Rd
Frew Rd
Miller St
Bakers Rd
Fisher St
Pimpinio West Rd
Rules West Rd
Ellis Rd
Ellis Rd
Ivess Rd
Western Hwy
Drendels Rd
Oconnors Rd
Manson Rd
Mackleys Rd
Sampsons Rd
Reinheimers Rd
Jenkinsons Rd
Plowrights Rd
Wail - Polkemmet Rd
Polkemmet East School Rd
Courtneys Rd
Dahlen Quarry Rd
Hobbs Rd
Old Duchembegarra School Rd
Nattrass Rd
Walshs Rd
Pelchen Av
Meyers Rd
Sanders Rd
Quantong - Polkemmet Rd
Boehms Rd
Old Vectis Quarry Rd
Quantong Cemetery Rd
Lindners Rd
Remlaw Station Rd
Gitshams Lane
Lights Lane
Three Mile Rd
Three Mile Rd
Keatings Rd
Lake Rd
Vectis Station Rd
Obrees Rd
Remlaw Rd
Polkemmet Rd
Lake Av
Rudolphs Rd
Natimuk East Rd
Jory St
Wimmera Hwy
Robertson Av
Gym Club Rd
Blocks Rd
Hughes Rd
Hutchinsons Rd
Tuckers Rd
Ball Rd
J Sudholzs Rd
Hateleys Rd
Hateley Rd
Asplins Rd
Pelchens Rd
Lanes Av
Eltze Dr
Jost Av
Three Bridges Rd
Browns Rd
Netherway Dr
Carmichaels Rd
Moody School Rd
Tuckers Rd
Horsham - Noradjuha Rd
Nunkerri Rd
Strange Rd
Barrs Rd
Walshs Rd
K Sudholzs Rd
Darragan Pit Rd

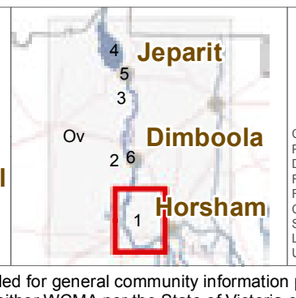

0 0.4 0.8 1.6
Kilometers

Scale: 1:51,200

Coordinate System: GDA 1994 MGA Zone 54
Projection: Transverse Mercator
Datum: GDA 1994
False Easting: 500,000.0000
False Northing: 10,000,000.0000
Central Meridian: 141.0000
Scale Factor: 0.9996
Latitude Of Origin: 0.0000
Units: Meter

N

LowerWimmera 2016 — 2% AEP — Sheet: 1 of 6

Legend

Depth (m)
- 0 - 0.25
- >0.25 - 0.5
- >0.5 - 1
- >1

MajorTowns
Minor Towns
Parcels
Rivers & Streams

Highways
Other Major Roads
Minor Road Class 3
Minor Road Class 4
Minor Road Class 5+

FOI (points)
Aged care
Camp Ground
Church
Depot
Emergency Hospital
Fire station
Neighbourhood safer place
Police station
School
SES unit

Wimmera CMA

DISCLAIMER: This map is provided for general community information purposes only. Flood levels and floor levels are determined from information available at a particular time and actual levels may exceed those shown. For information about flood conditions and restrictions affecting a particular property, contact WCMA or the relevant council. Neither WCMA nor the State of Victoria claim or warrant that the information in this map is accurate, complete or up to date, and neither WCMA nor the State shall be responsible or liable in respect of any use of or reliance placed on it by any person. This map is copyright of Wimmera Catchment Management Authority (WCMA), Department of Environment and Primary Industries and the State of Victoria. Apart from fair dealing for the purpose of study, research or otherwise as permitted by the Copyright Act 1968, no part of this map may be reproduced, copied, transmitted or published in any form or by any means without the prior written permission of WMCA.

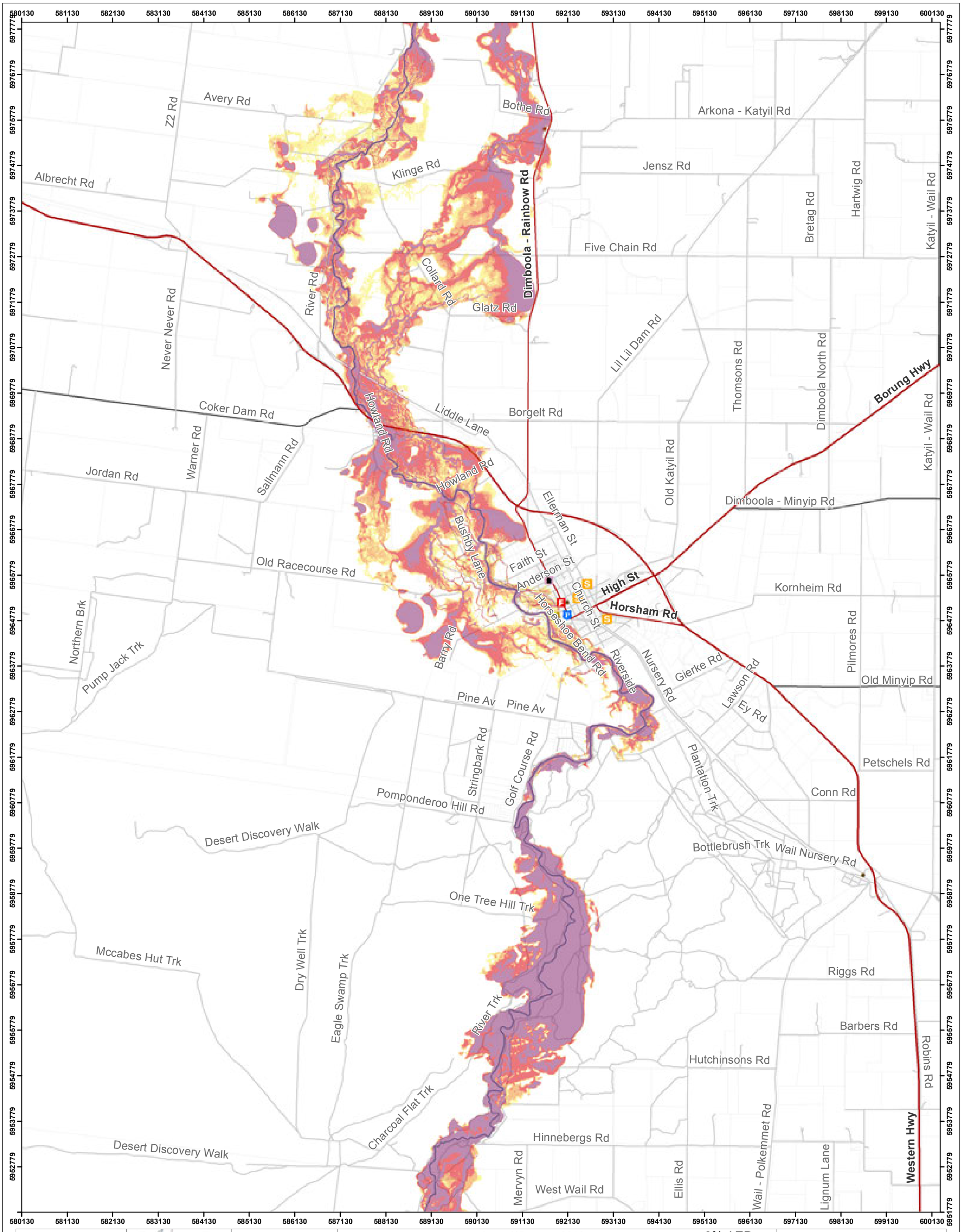

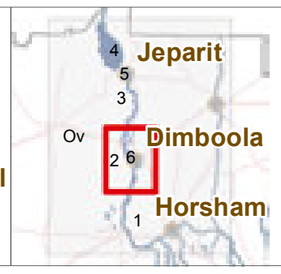

0 0.4 0.8 1.6
Kilometers

Scale: 1:51,200

Coordinate System: GDA 1994 MGA Zone 54
Projection: Transverse Mercator
Datum: GDA 1994
False Easting: 500,000.0000
False Northing: 10,000,000.0000
Central Meridian: 141.0000
Scale Factor: 0.9996
Latitude Of Origin: 0.0000
Units: Meter

N

LowerWimmera 2016

2% AEP

Sheet: 2 of 6

Legend

Depth (m)
- 0 - 0.25
- >0.25 - 0.5
- >0.5 - 1
- >1

MajorTowns
Minor Towns
Parcels
Rivers & Streams

Highways
Other Major Roads
Minor Road Class 3
Minor Road Class 4
Minor Road Class 5+

FOI (points)
Aged care
Camp Ground
Church
Depot
Emergency Hospital
Fire station
Neighbourhood safer place
Police station
School
SES unit

Wimmera CMA

DISCLAIMER: This map is provided for general community information purposes only. Flood levels and floor levels are determined from information available at a particular time and actual levels may exceed those shown. For information about flood conditions and restrictions affecting a particular property, contact WCMA or the relevant council. Neither WCMA nor the State of Victoria claim or warrant that the information in this map is accurate, complete or up to date, and neither WCMA nor the State shall be responsible or liable in respect of any use of or reliance placed on it by any person. This map is copyright of Wimmera Catchment Management Authority (WCMA), Department of Environment and Primary Industries and the State of Victoria. Apart from fair dealing for the purpose of study, research or otherwise as permitted by the Copyright Act 1968, no part of this map may be reproduced, copied, transmitted or published in any form or by any means without the prior written permission of WMCA.

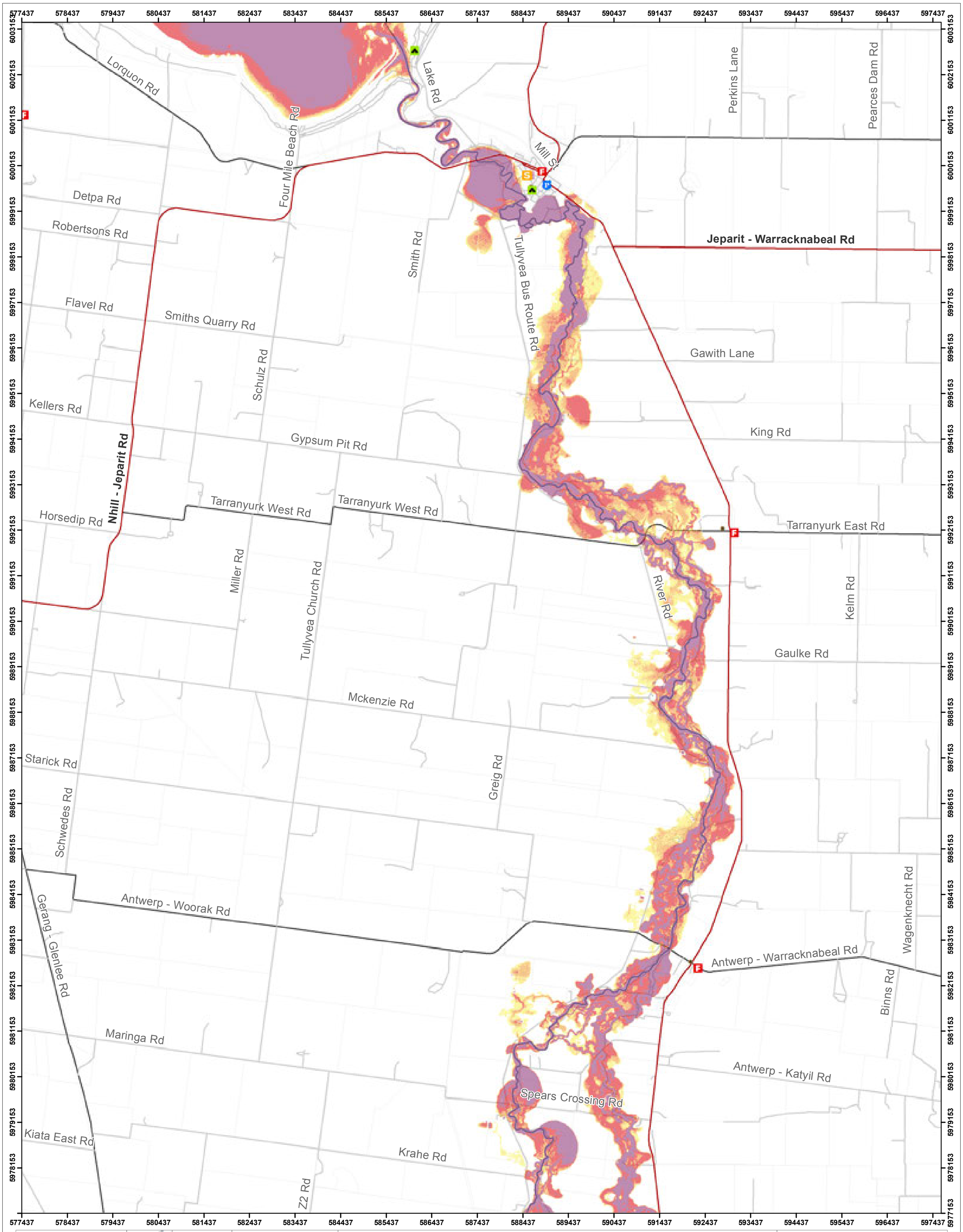

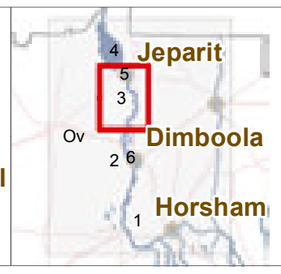

0 0.4 0.8 1.6
Kilometers

Scale: 1:51,200

Coordinate System: GDA 1994 MGA Zone 54
Projection: Transverse Mercator
Datum: GDA 1994
False Easting: 500,000.0000
False Northing: 10,000,000.0000
Central Meridian: 141.0000
Scale Factor: 0.9996
Latitude Of Origin: 0.0000
Units: Meter

N

LowerWimmera 2016

2% AEP

Sheet: 3 of 6

Legend

Depth (m)
- 0 - 0.25
- >0.25 - 0.5
- >0.5 - 1
- >1

MajorTowns
Minor Towns
Parcels
Rivers & Streams

Highways
Other Major Roads
Minor Road Class 3
Minor Road Class 4
Minor Road Class 5+

FOI (points)
Aged care
Camp Ground
Church
Depot
Emergency Hospital
Fire station
Neighbourhood safer place
Police station
School
SES unit

Wimmera CMA

DISCLAIMER: This map is provided for general community information purposes only. Flood levels and floor levels are determined from information available at a particular time and actual levels may exceed those shown. For information about flood conditions and restrictions affecting a particular property, contact WCMA or the relevant council. Neither WCMA nor the State of Victoria claim or warrant that the information in this map is accurate, complete or up to date, and neither WCMA nor the State shall be responsible or liable in respect of any use of or reliance placed on it by any person. This map is copyright of Wimmera Catchment Management Authority (WCMA), Department of Environment and Primary Industries and the State of Victoria. Apart from fair dealing for the purpose of study, research or otherwise as permitted by the Copyright Act 1968, no part of this map may be reproduced, copied, transmitted or published in any form or by any means without the prior written permission of WMCA.

Amy Johnson Rd
Liesfield Rd
Miatke Rd
Three Chain Rd
Dunn Rd
Sleep Rd
Pioneer Rd
Werrap Rd
Brentwood Church Rd
Sleep Rd
Perkins Rd
Pullut West Rd
Dimboola - Rainbow Rd
Pullut South Rd
Rainbow - Nhill Rd
Lake Rd
Schulzes Beach Rd
Sandy Rd
Lorquon Rd
Perkins Lane
Fireshed Rd
Jeparit East Rd
Four Mile Beach Rd
Mill St
Palm Rd
Tullyvea Bus Route Rd
Detpa Rd
Nhill - Jeparit Rd
Detpa - Glenlee Rd
Robertsons Rd
Pumpa Rd
Smith Rd
Jeparit - Warracknabeal Rd
Schulz Rd
Flavel Rd

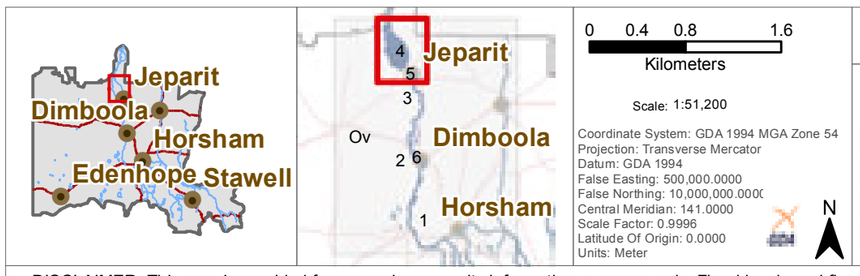

LowerWimmera 2016

2% AEP

Sheet: 4 of 6

Legend

Depth (m)
- 0 - 0.25
- >0.25 - 0.5
- >0.5 - 1
- >1

MajorTowns
Minor Towns
Parcels
Rivers & Streams

Highways
Other Major Roads
Minor Road Class 3
Minor Road Class 4
Minor Road Class 5+

FOI (points)
Aged care
Camp Ground
Church
Depot
Emergency Hospital
Fire station
Neighbourhood safer place
Police station
School
SES unit

Wimmera CMA

DISCLAIMER: This map is provided for general community information purposes only. Flood levels and floor levels are determined from information available at a particular time and actual levels may exceed those shown. For information about flood conditions and restrictions affecting a particular property, contact WCMA or the relevant council. Neither WCMA nor the State of Victoria claim or warrant that the information in this map is accurate, complete or up to date, and neither WCMA nor the State shall be responsible or liable in respect of any use of or reliance placed on it by any person. This map is copyright of Wimmera Catchment Management Authority (WCMA), Department of Environment and Primary Industries and the State of Victoria. Apart from fair dealing for the purpose of study, research or otherwise as permitted by the Copyright Act 1968, no part of this map may be reproduced, copied, transmitted or published in any form or by any means without the prior written permission of WMCA.

586778 587778 588778 589778 590778

6002592 6001592 6000592 5999592 5998592 5997592

Dimboola - Rainbow Rd

Lake Rd

Jeparit East Rd

Katunga St

Nhill - Jeparit Rd

Sands Av

Edith St

Mill St

Broadway

Charles St

Scott St

John St

Roy St

Tullyvea St

George St

Wimmera St

David St

Smith Rd

Tullyvea Bus Route Rd

Dimboola - Rainbow Rd

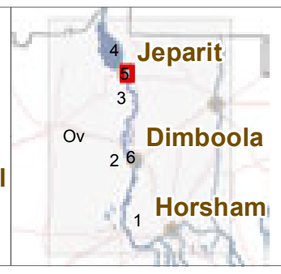

0 0.075 0.15 0.3
Kilometers

Scale: 1:10,300

Coordinate System: GDA 1994 MGA Zone 54
Projection: Transverse Mercator
Datum: GDA 1994
False Easting: 500,000.0000
False Northing: 10,000,000.0000
Central Meridian: 141.0000
Scale Factor: 0.9996
Latitude Of Origin: 0.0000
Units: Meter

N

LowerWimmera 2016

2% AEP

Sheet: 5 of 6

Legend

Depth (m)
- 0 - 0.25
- >0.25 - 0.5
- >0.5 - 1
- >1

MajorTowns
Minor Towns
Parcels
Rivers & Streams

Highways
Other Major Roads
Minor Road Class 3
Minor Road Class 4
Minor Road Class 5+

FOI (points)
Aged care
Camp Ground
Church
Depot
Emergency Hospital
Fire station
Neighbourhood safer place
Police station
School
SES unit

Wimmera CMA

DISCLAIMER: This map is provided for general community information purposes only. Flood levels and floor levels are determined from information available at a particular property and actual levels may exceed those shown. For information about flood conditions and restrictions affecting a particular property, contact WCMA or the relevant council. Neither WCMA nor the State of Victoria claim or warrant that the information in this map is accurate, complete or up to date, and neither WCMA nor the State shall be responsible or liable in respect of any use of or reliance placed on it by any person. This map is copyright of Wimmera Catchment Management Authority (WCMA), Department of Environment and Primary Industries and the State of Victoria. Apart from fair dealing for the purpose of study, research or otherwise as permitted by the Copyright Act 1968, no part of this map may be reproduced, copied, transmitted or published in any form or by any means without the prior written permission of WMCA.

589195 590195 591195 592195 593195

5968372 5967372 5966372 5965372 5964372 5963372

Western Hwy
Dimboola - Rainbow Rd
Howland Rd
Lil Lil Dam Rd
Dimboola - Rainbow Rd
Cemetery Rd
Bushby Lane
Swallows Lane
George St
Ellerman St
Nhill Rd
Cemetery Rd
Whitton St
Dowell St
Faith St
Anna St
Hope St
Anderson St
Elizabeth St
Normanby St
Normanby St
Lloyd St
Moulder St
Muller St
Lochiel St
Muller St
Wimmera St
Old Racecourse Rd
Ridge St
Old Weir Lane
Lochiel St
School St
High St
Hindmarsh St
Upper Regions St
New St
Old Weir Lane
Wimmera St
Marks Lane
Victoria St
Church St
Barry Rd
Golf Course Rd
Mcdonald St
Ellerman St
Scotts Gr
Horseshoe Bend Rd
Denham St
Nursery Rd
Park St
Lloyd St
St Leonards Av
Riverside

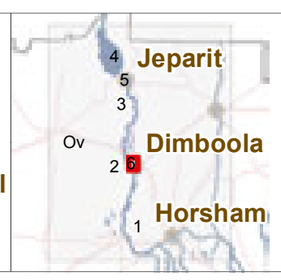

0 0.075 0.15 0.3
Kilometers

Scale: 1:10,300

Coordinate System: GDA 1994 MGA Zone 54
Projection: Transverse Mercator
Datum: GDA 1994
False Easting: 500,000.0000
False Northing: 10,000,000.0000
Central Meridian: 141.0000
Scale Factor: 0.9996
Latitude Of Origin: 0.0000
Units: Meter

N

LowerWimmera 2016

2% AEP

Sheet: 6 of 6

Legend

Depth (m)
- 0 - 0.25
- >0.25 - 0.5
- >0.5 - 1
- >1

MajorTowns
Minor Towns
Parcels
Rivers & Streams

Highways
Other Major Roads
Minor Road Class 3
Minor Road Class 4
Minor Road Class 5+

FOI (points)
Aged care
Camp Ground
Church
Depot
Emergency Hospital
Fire station
Neighbourhood safer place
Police station
School
SES unit

Wimmera CMA

DISCLAIMER: This map is provided for general community information purposes only. Flood levels and floor levels are determined from information available at a particular time and actual levels may exceed those shown. For information about flood conditions and restrictions affecting a particular property, contact WCMA or the relevant council. Neither WCMA nor the State of Victoria claim or warrant that the information in this map is accurate, complete or up to date, and neither WCMA nor the State shall be responsible or liable in respect of any use of or reliance placed on it by any person. This map is copyright of Wimmera Catchment Management Authority (WCMA), Department of Environment and Primary Industries and the State of Victoria. Apart from fair dealing for the purpose of study, research or otherwise as permitted by the Copyright Act 1968, no part of this map may be reproduced, copied, transmitted or published in any form or by any means without the prior written permission of WMCA.