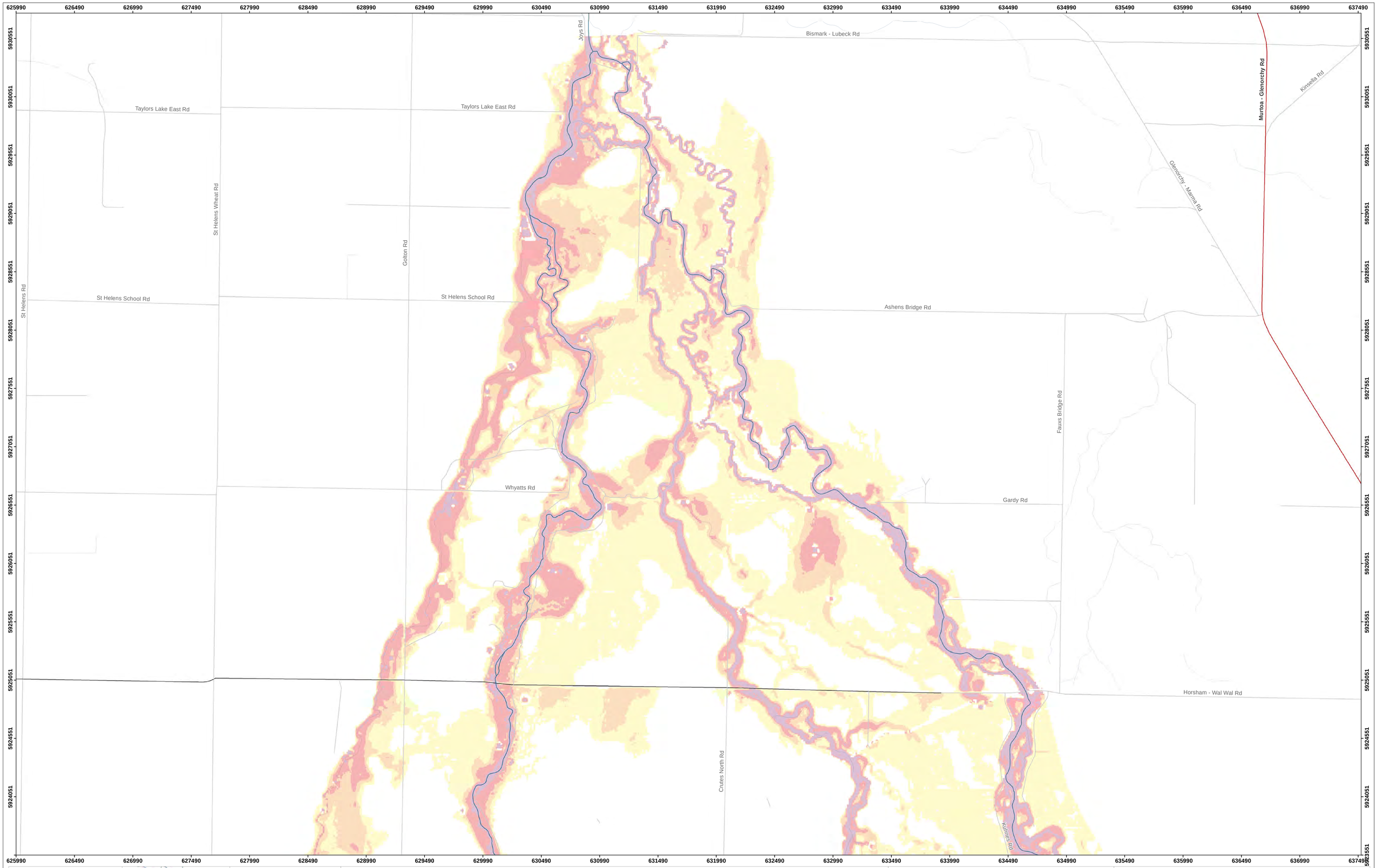

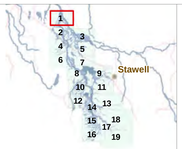

0 100 200 400 600
Meters

Scale: 1:10,000

Coordinate System: GDA 1994 MGA Zone 54
Projection: Transverse Mercator
Datum: GDA 1994
False Easting: 500,000.0000
False Northing: 10,000,000.0000
Central Meridian: 141.0000
Scale Factor: 0.9996
Latitude Of Origin: 0.0000
Units: Meter

N

Legend

Flood Depth
- <0.25m
- 0.25 to <0.5m
- 0.5 to <1m
- 1m +

- Parcels
- MajorTowns
- Minor Towns
- Rivers (Hydro 25K)
- Rivers and Streams (Hydro 25K)

- Highways
- Other Major Roads
- Minor Road Class 3
- Minor Road Class 4
- Minor Road Class 5+

FOI (points)
- Fire station
- Police station
- Emergency Hospital
- School
- Aged care
- Caravan / Camp Site

Flood Investigation: Mount William 2014

2% AEP

Sheet: 1 of 19

Northern Grampians Shire Council
Ararat Rural City
Horsham Rural City Council
Wimmera CMA

DISCLAIMER: This map is provided for general community information purposes only. Flood levels and floor levels are determined from information available at a particular time and actual levels may exceed those shown. For information about flood conditions and restrictions affecting a particular property, contact WCMA or the relevant council. Neither WCMA nor the State of Victoria claim or warrant that the information in this map is accurate, complete or up to date, and neither WCMA nor the State shall be responsible or liable in respect of any use of or reliance placed on it by any person. This map is copyright of Wimmera Catchment Management Authority (WCMA), Department of Environment and Primary Industries and the State of Victoria. Apart from fair dealing for the purpose of study, research or otherwise as permitted by the Copyright Act 1968, no part of this map may be reproduced, copied, transmitted or published in any form or by any means without the prior written permission of WMCA.

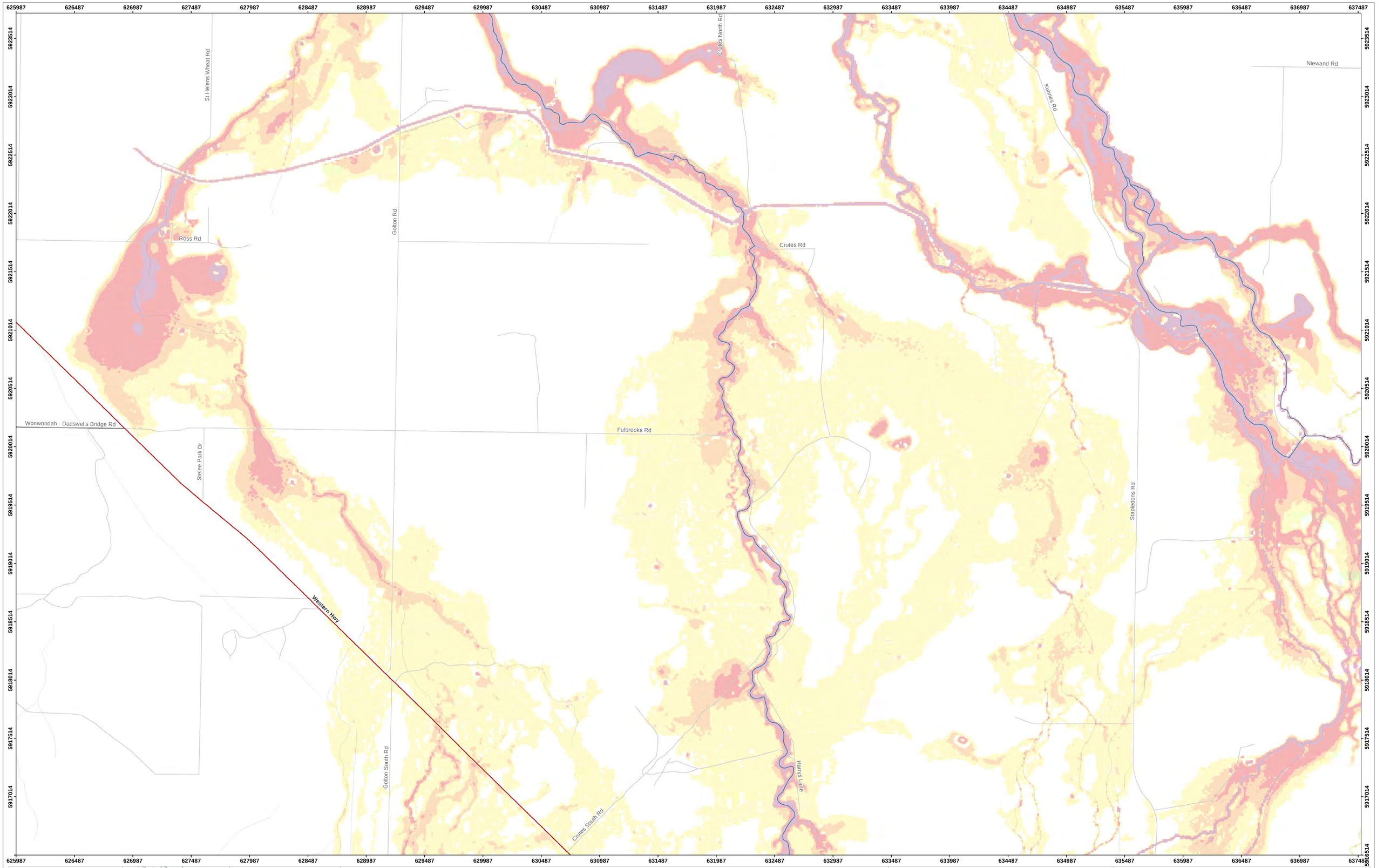

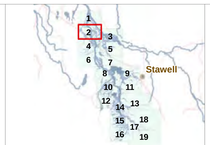

0 100 200 400 600
Meters

N

Scale: 1:10,000

Coordinate System: GDA 1994 MGA Zone 54
Projection: Transverse Mercator
Datum: GDA 1994
False Easting: 500,000.0000
False Northing: 10,000,000.0000
Central Meridian: 141.0000
Scale Factor: 0.9996
Latitude Of Origin: 0.0000
Units: Meter

GDA

Legend

Flood Depth
- <0.25m
- 0.25 to <0.5m
- 0.5 to <1m
- 1m +

- Parcels
- MajorTowns
- Minor Towns
- Rivers (Hydro 25K)
- Rivers and Streams (Hydro 25K)

- Highways
- Other Major Roads
- Minor Road Class 3
- Minor Road Class 4
- Minor Road Class 5+

FOI (points)
- Fire station
- Police station
- Emergency Hospital
- School
- Aged care
- Caravan / Camp Site

Flood Investigation: Mount William 2014

2% AEP

Sheet: 2 of 19

Northern Grampians Shire Council
Ararat Rural City
Horsham Rural City Council urban rural balance
Wimmera CMA

DISCLAIMER: This map is provided for general community information purposes only. Flood levels and floor levels are determined from information available at a particular time and actual levels may exceed those shown. For information about flood conditions and restrictions affecting a particular property, contact WCMA or the relevant council. Neither WCMA nor the State of Victoria claim or warrant that the information in this map is accurate, complete or up to date, and neither WCMA nor the State shall be responsible or liable in respect of any use of or reliance placed on it by any person. This map is copyright of Wimmera Catchment Management Authority (WCMA), Department of Environment and Primary Industries and the State of Victoria. Apart from fair dealing for the purpose of study, research or otherwise as permitted by the Copyright Act 1968, no part of this map may be reproduced, copied, transmitted or published in any form or by any means without the prior written permission of WMCA.

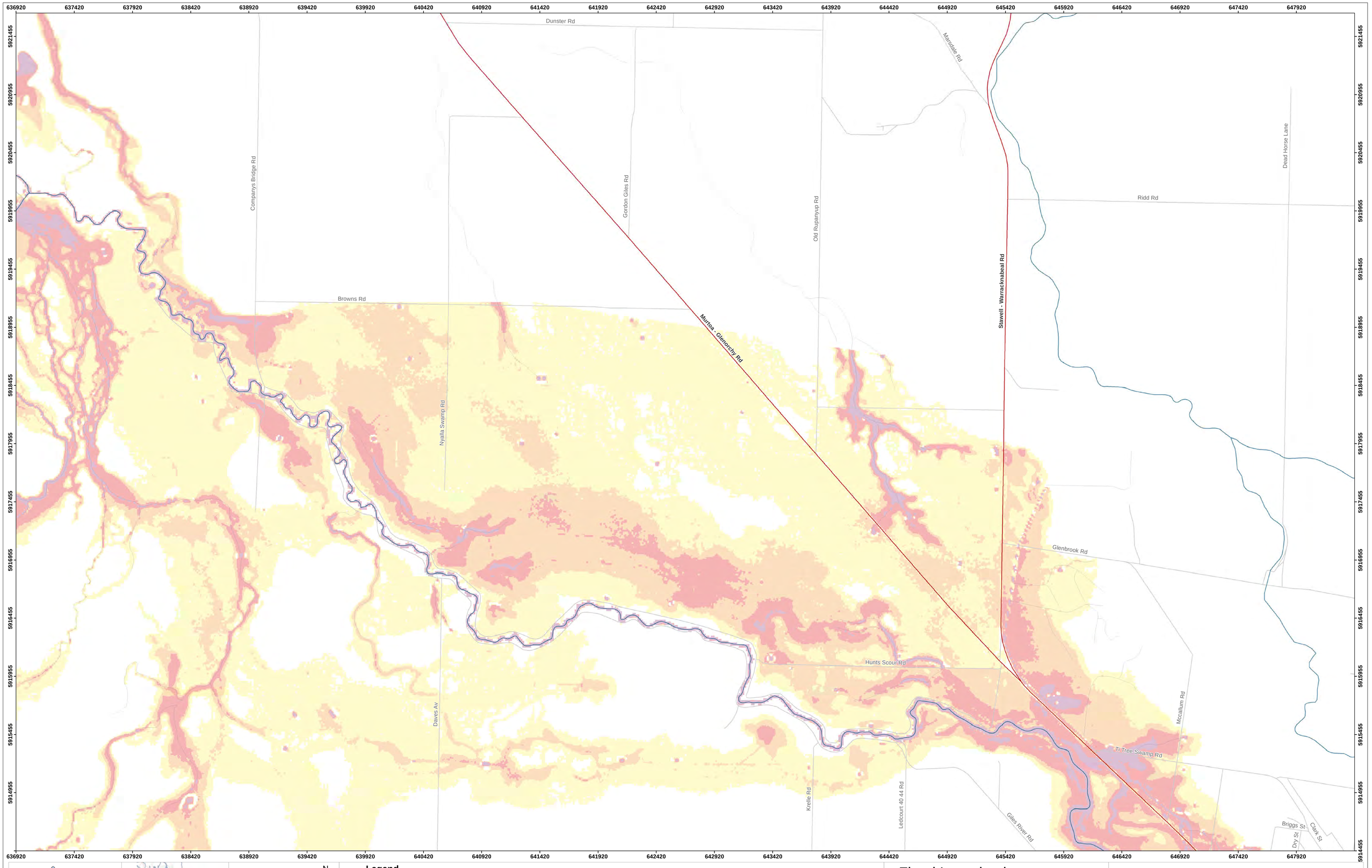

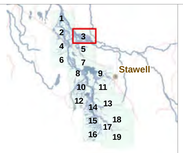

0 100 200 400 600
Meters

Scale: 1:10,000

Coordinate System: GDA 1994 MGA Zone 54
Projection: Transverse Mercator
Datum: GDA 1994
False Easting: 500,000.0000
False Northing: 10,000,000.0000
Central Meridian: 141.0000
Scale Factor: 0.9996
Latitude Of Origin: 0.0000
Units: Meter

N

Legend

Flood Depth
- <0.25m
- 0.25 to <0.5m
- 0.5 to <1m
- 1m +

- Parcels
- MajorTowns
- Minor Towns
- Rivers (Hydro 25K)
- Rivers and Streams (Hydro 25K)

- Highways
- Other Major Roads
- Minor Road Class 3
- Minor Road Class 4
- Minor Road Class 5+

FOI (points)
- Fire station
- Police station
- Emergency Hospital
- School
- Aged care
- Caravan / Camp Site

Flood Investigation: Mount William 2014

2% AEP

Sheet: 3 of 19

Northern Grampians Shire Council
Ararat Rural City
Horsham Rural City Council urban rural balance
Wimmera CMA

DISCLAIMER: This map is provided for general community information purposes only. Flood levels and floor levels are determined from information available at a particular time and actual levels may exceed those shown. For information about flood conditions and restrictions affecting a particular property, contact WCMA or the relevant council. Neither WCMA nor the State of Victoria claim or warrant that the information in this map is accurate, complete or up to date, and neither WCMA nor the State shall be responsible or liable in respect of any use of or reliance placed on it by any person. This map is copyright of Wimmera Catchment Management Authority (WCMA), Department of Environment and Primary Industries and the State of Victoria. Apart from fair dealing for the purpose of study, research or otherwise as permitted by the Copyright Act 1968, no part of this map may be reproduced, copied, transmitted or published in any form or by any means without the prior written permission of WMCA.

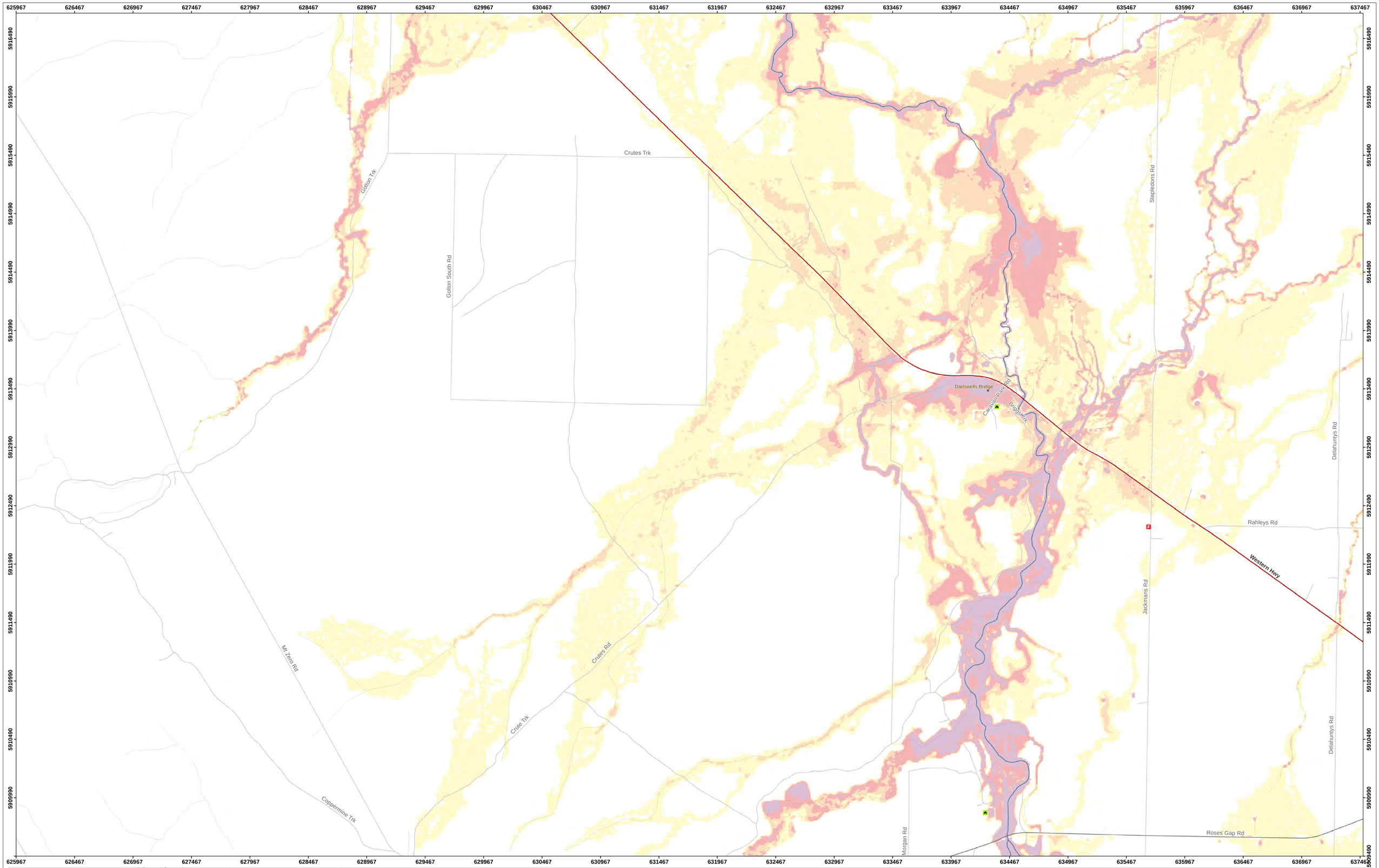

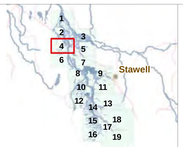

0 100 200 400 600
Meters

Scale: 1:10,000

Coordinate System: GDA 1994 MGA Zone 54
Projection: Transverse Mercator
Datum: GDA 1994
False Easting: 500,000.0000
False Northing: 10,000,000.0000
Central Meridian: 141.0000
Scale Factor: 0.9996
Latitude Of Origin: 0.0000
Units: Meter

N

Legend

Flood Depth
- <0.25m
- 0.25 to <0.5m
- 0.5 to <1m
- 1m +

- Parcels
- MajorTowns
- Minor Towns
- Rivers (Hydro 25K)
- Rivers and Streams (Hydro 25K)

- Highways
- Other Major Roads
- Minor Road Class 3
- Minor Road Class 4
- Minor Road Class 5+

FOI (points)
- Fire station
- Police station
- Emergency Hospital
- School
- Aged care
- Caravan / Camp Site

Flood Investigation: Mount William 2014

2% AEP

Sheet: 4 of 19

Northern Grampians Shire Council
Ararat Rural City
Horsham Rural City Council
Wimmera CMA

DISCLAIMER: This map is provided for general community information purposes only. Flood levels and floor levels are determined from information available at a particular time and actual levels may exceed those shown. For information about flood conditions and restrictions affecting a particular property, contact WCMA or the relevant council. Neither WCMA nor the State of Victoria claim or warrant that the information in this map is accurate, complete or up to date, and neither WCMA nor the State shall be responsible or liable in respect of any use of or reliance placed on it by any person. This map is copyright of Wimmera Catchment Management Authority (WCMA), Department of Environment and Primary Industries and the State of Victoria. Apart from fair dealing for the purpose of study, research or otherwise as permitted by the Copyright Act 1968, no part of this map may be reproduced, copied, transmitted or published in any form or by any means without the prior written permission of WMCA.

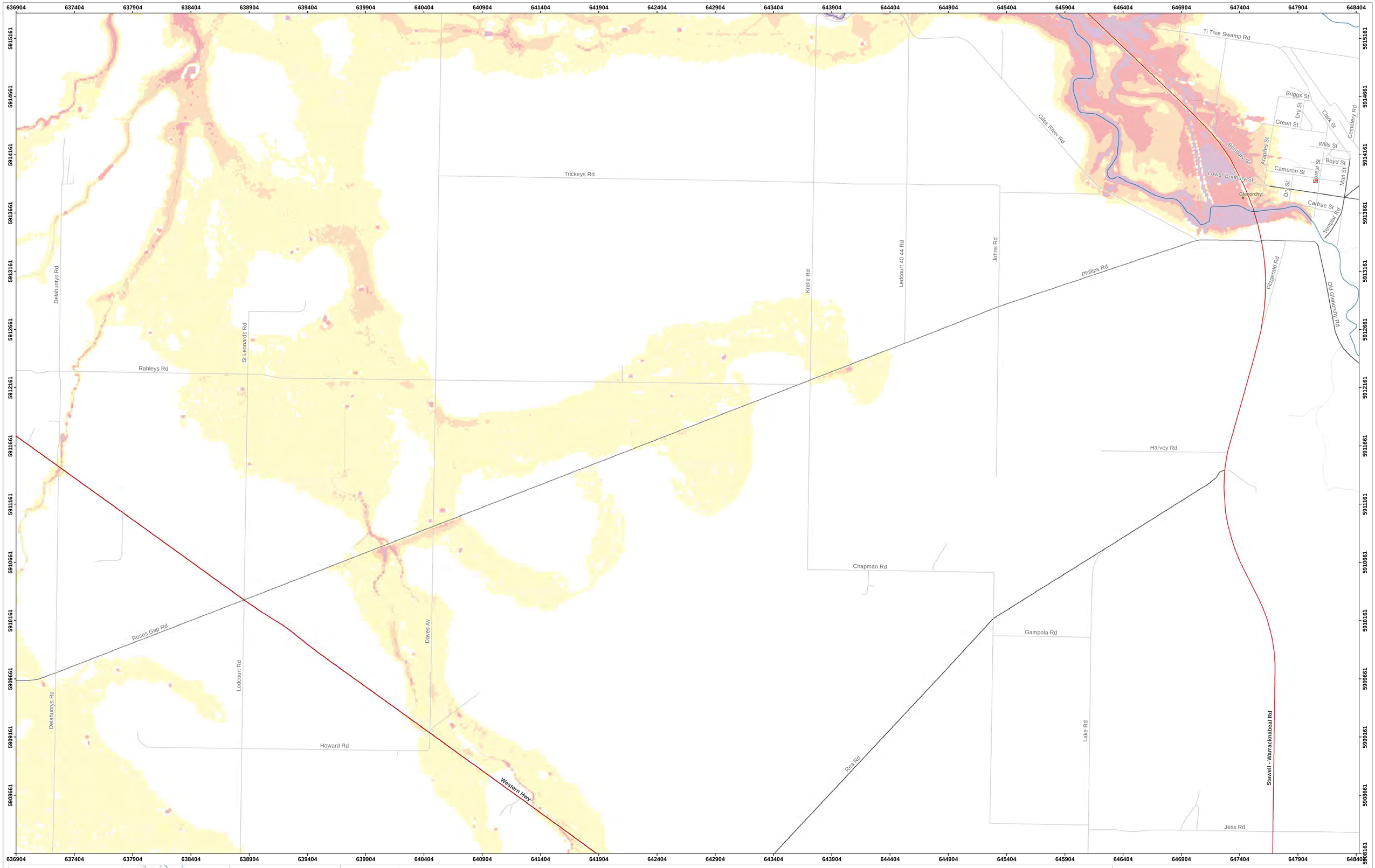

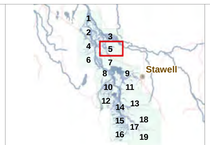

0 100 200 400 600
Meters

N

Scale: 1:10,000

Coordinate System: GDA 1994 MGA Zone 54
Projection: Transverse Mercator
Datum: GDA 1994
False Easting: 500,000.0000
False Northing: 10,000,000.0000
Central Meridian: 141.0000
Scale Factor: 0.9996
Latitude Of Origin: 0.0000
Units: Meter

GDA

Legend

Flood Depth
- <0.25m
- 0.25 to <0.5m
- 0.5 to <1m
- 1m +

- Parcels
- MajorTowns
- Minor Towns
- Rivers (Hydro 25K)
- Rivers and Streams (Hydro 25K)

- Highways
- Other Major Roads
- Minor Road Class 3
- Minor Road Class 4
- Minor Road Class 5+

FOI (points)
- Fire station
- Police station
- Emergency Hospital

- School
- Aged care
- Caravan / Camp Site

Flood Investigation: Mount William 2014

2% AEP

Sheet: 5 of 19

Northern Grampians Shire Council
Ararat Rural City
Horsham Rural City Council urban rural balance
Wimmera CMA

DISCLAIMER: This map is provided for general community information purposes only. Flood levels and floor levels are determined from information available at a particular time and actual levels may exceed those shown. For information about flood conditions and restrictions affecting a particular property, contact WCMA or the relevant council. Neither WCMA nor the State of Victoria claim or warrant that the information in this map is accurate, complete or up to date, and neither WCMA nor the State shall be responsible or liable in respect of any use of or reliance placed on it by any person. This map is copyright of Wimmera Catchment Management Authority (WCMA), Department of Environment and Primary Industries and the State of Victoria. Apart from fair dealing for the purpose of study, research or otherwise as permitted by the Copyright Act 1968, no part of this map may be reproduced, copied, transmitted or published in any form or by any means without the prior written permission of WMCA.

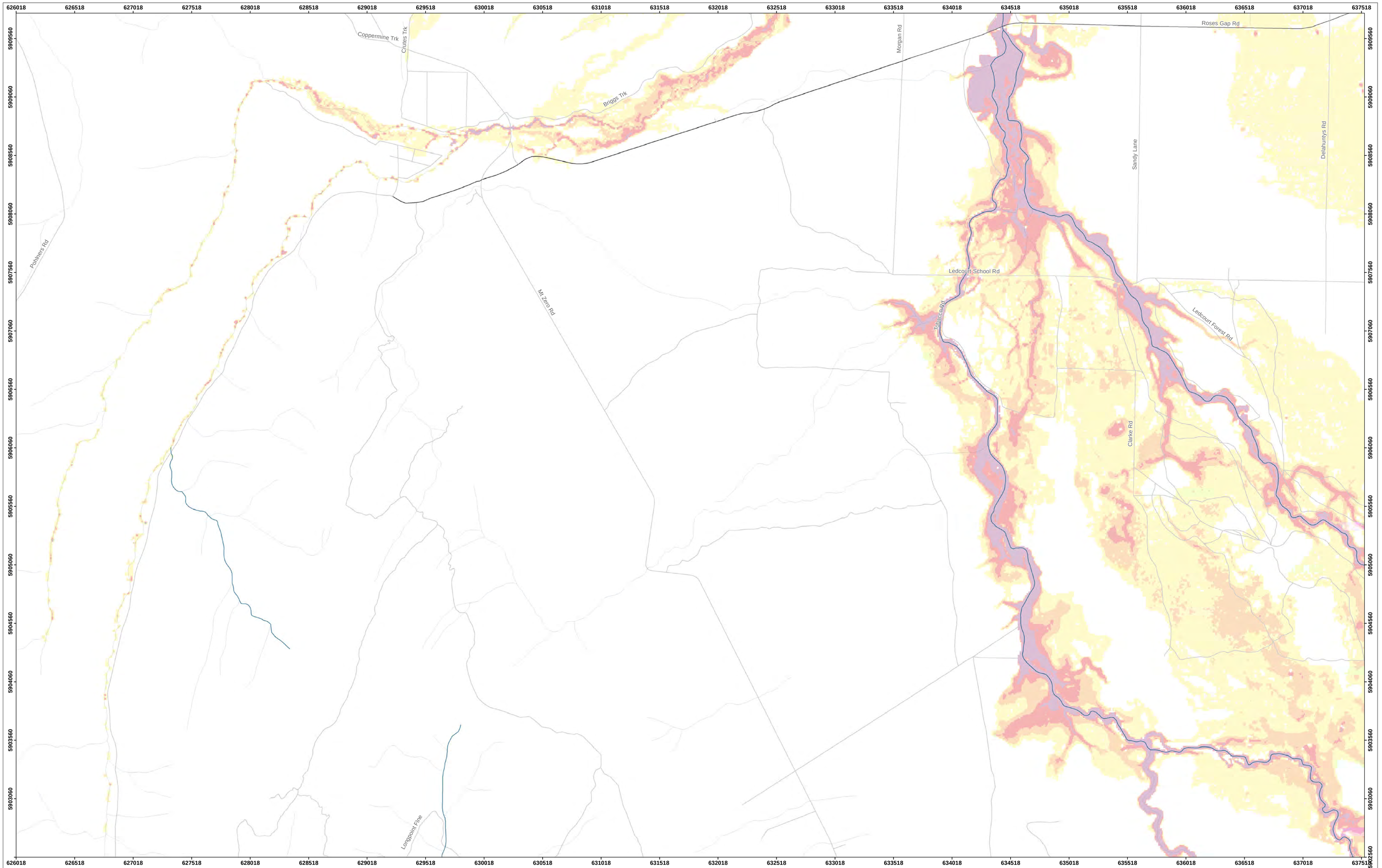

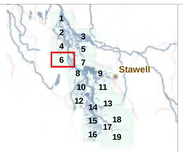

0 100 200 400 600
Meters

Scale: 1:10,000

Coordinate System: GDA 1994 MGA Zone 54
Projection: Transverse Mercator
Datum: GDA 1994
False Easting: 500,000.0000
False Northing: 10,000,000.0000
Central Meridian: 141.0000
Scale Factor: 0.9996
Latitude Of Origin: 0.0000
Units: Meter

N

GDA

Legend

Flood Depth
- <0.25m
- 0.25 to <0.5m
- 0.5 to <1m
- 1m +

- Parcels
- MajorTowns
- Minor Towns
- Rivers (Hydro 25K)
- Rivers and Streams (Hydro 25K)

- Highways
- Other Major Roads
- Minor Road Class 3
- Minor Road Class 4
- Minor Road Class 5+

FOI (points)
- Fire station
- Police station
- Emergency Hospital
- School
- Aged care
- Caravan / Camp Site

Flood Investigation: Mount William 2014

2% AEP

Sheet: 6 of 19

Northern Grampians Shire Council
Ararat Rural City
Horsham Rural City Council urban rural balance
Wimmera CMA

DISCLAIMER: This map is provided for general community information purposes only. Flood levels and floor levels are determined from information available at a particular time and actual levels may exceed those shown. For information about flood conditions and restrictions affecting a particular property, contact WCMA or the relevant council. Neither WCMA nor the State of Victoria claim or warrant that the information in this map is accurate, complete or up to date, and neither WCMA nor the State shall be responsible or liable in respect of any use of or reliance placed on it by any person. This map is copyright of Wimmera Catchment Management Authority (WCMA), Department of Environment and Primary Industries and the State of Victoria. Apart from fair dealing for the purpose of study, research or otherwise as permitted by the Copyright Act 1968, no part of this map may be reproduced, copied, transmitted or published in any form or by any means without the prior written permission of WMCA.

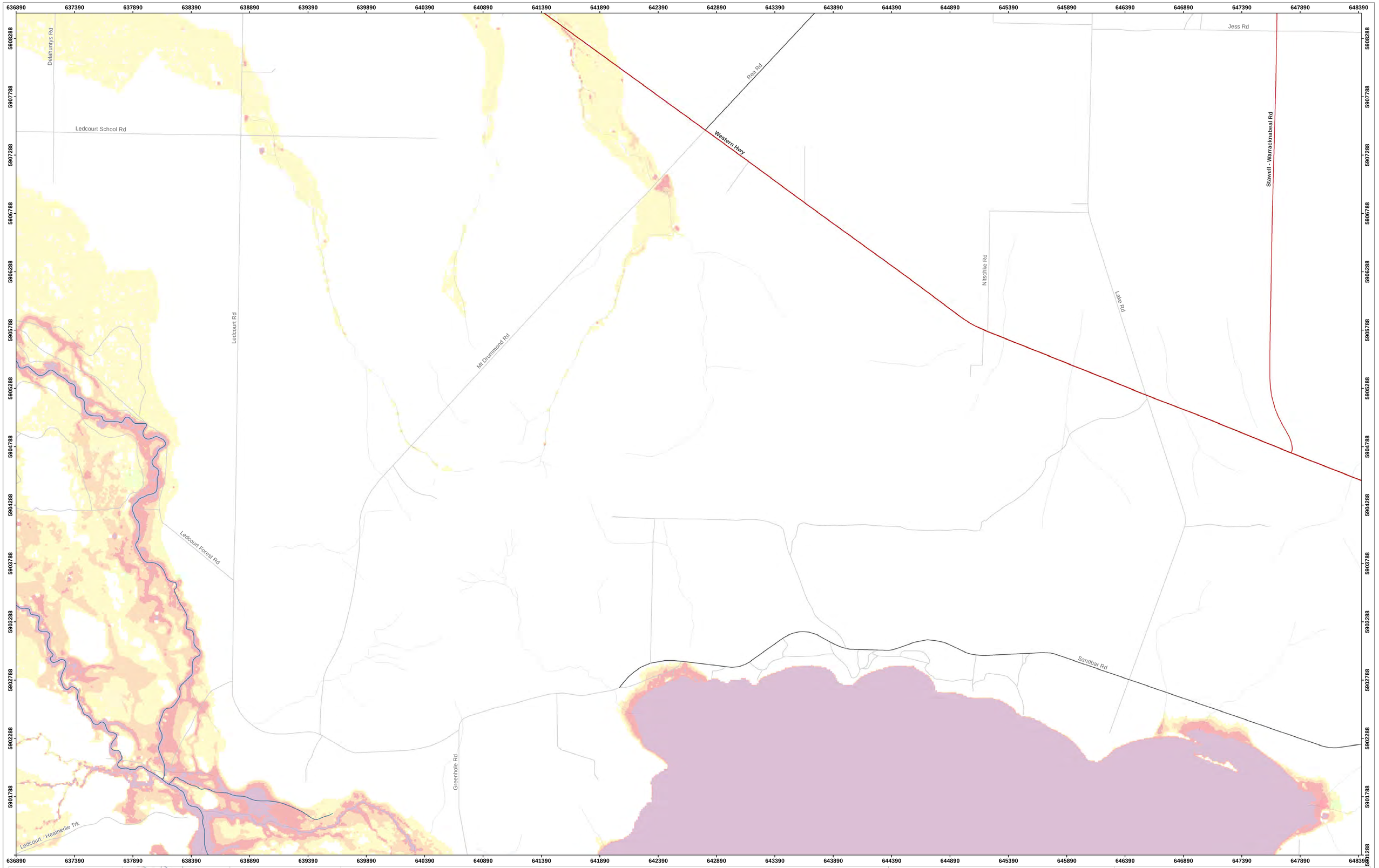

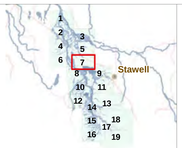

0 100 200 400 600
Meters

Scale: 1:10,000

Coordinate System: GDA 1994 MGA Zone 54
Projection: Transverse Mercator
Datum: GDA 1994
False Easting: 500,000.0000
False Northing: 10,000,000.0000
Central Meridian: 141.0000
Scale Factor: 0.9996
Latitude Of Origin: 0.0000
Units: Meter

N

GDA

Legend

Flood Depth
- <0.25m
- 0.25 to <0.5m
- 0.5 to <1m
- 1m +

- Parcels
- MajorTowns
- Minor Towns
- Rivers (Hydro 25K)
- Rivers and Streams (Hydro 25K)

- Highways
- Other Major Roads
- Minor Road Class 3
- Minor Road Class 4
- Minor Road Class 5+

FOI (points)
- Fire station
- Police station
- Emergency Hospital
- School
- Aged care
- Caravan / Camp Site

Flood Investigation: Mount William 2014

2% AEP

Sheet: 7 of 19

Northern Grampians Shire Council
Ararat Rural City
Horsham Rural City Council urban rural balance
Wimmera CMA

DISCLAIMER: This map is provided for general community information purposes only. Flood levels and floor levels are determined from information available at a particular time and actual levels may exceed those shown. For information about flood conditions and restrictions affecting a particular property, contact WCMA or the relevant council. Neither WCMA nor the State of Victoria claim or warrant that the information in this map is accurate, complete or up to date, and neither WCMA nor the State shall be responsible or liable in respect of any use of or reliance placed on it by any person. This map is copyright of Wimmera Catchment Management Authority (WCMA), Department of Environment and Primary Industries and the State of Victoria. Apart from fair dealing for the purpose of study, research or otherwise as permitted by the Copyright Act 1968, no part of this map may be reproduced, copied, transmitted or published in any form or by any means without the prior written permission of WMCA.

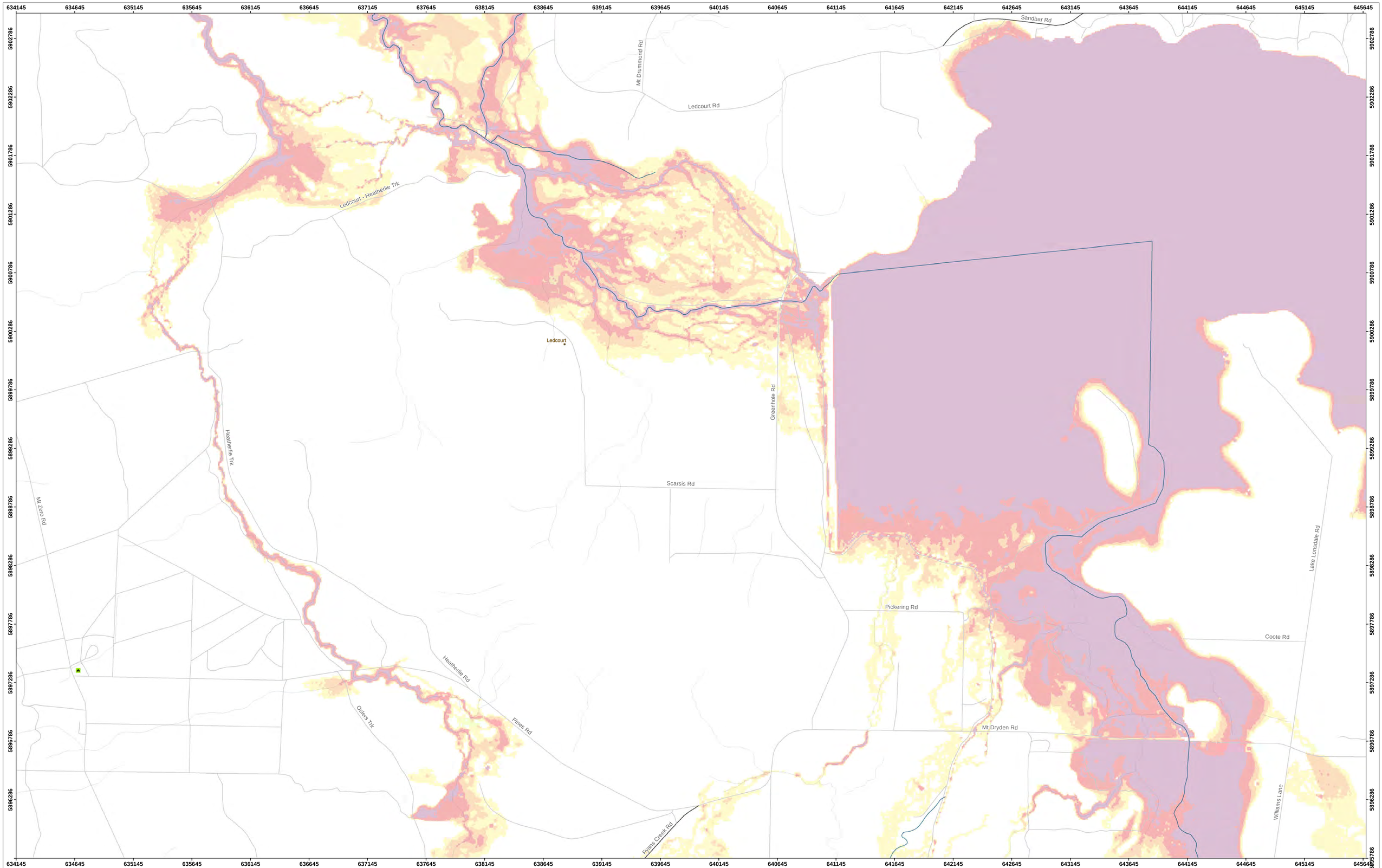

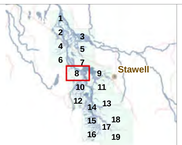

0 100 200 400 600
Meters

Scale: 1:10,000

Coordinate System: GDA 1994 MGA Zone 54
Projection: Transverse Mercator
Datum: GDA 1994
False Easting: 500,000.0000
False Northing: 10,000,000.0000
Central Meridian: 141.0000
Scale Factor: 0.9996
Latitude Of Origin: 0.0000
Units: Meter

Legend

Flood Depth
- <0.25m
- 0.25 to <0.5m
- 0.5 to <1m
- 1m +

- Parcels
- MajorTowns
- Minor Towns
- Rivers (Hydro 25K)
- Rivers and Streams (Hydro 25K)

- Highways
- Other Major Roads
- Minor Road Class 3
- Minor Road Class 4
- Minor Road Class 5+

FOI (points)
- Fire station
- Police station
- Emergency Hospital
- School
- Aged care
- Caravan / Camp Site

Flood Investigation: Mount William 2014

2% AEP Sheet: 8 of 19

DISCLAIMER: This map is provided for general community information purposes only. Flood levels and floor levels are determined from information available at a particular time and actual levels may exceed those shown. For information about flood conditions and restrictions affecting a particular property, contact WCMA or the relevant council. Neither WCMA nor the State of Victoria claim or warrant that the information in this map is accurate, complete or up to date, and neither WCMA nor the State shall be responsible or liable in respect of any use of or reliance placed on it by any person. This map is copyright of Wimmera Catchment Management Authority (WCMA), Department of Environment and Primary Industries and the State of Victoria. Apart from fair dealing for the purpose of study, research or otherwise as permitted by the Copyright Act 1968, no part of this map may be reproduced, copied, transmitted or published in any form or by any means without the prior written permission of WMCA.

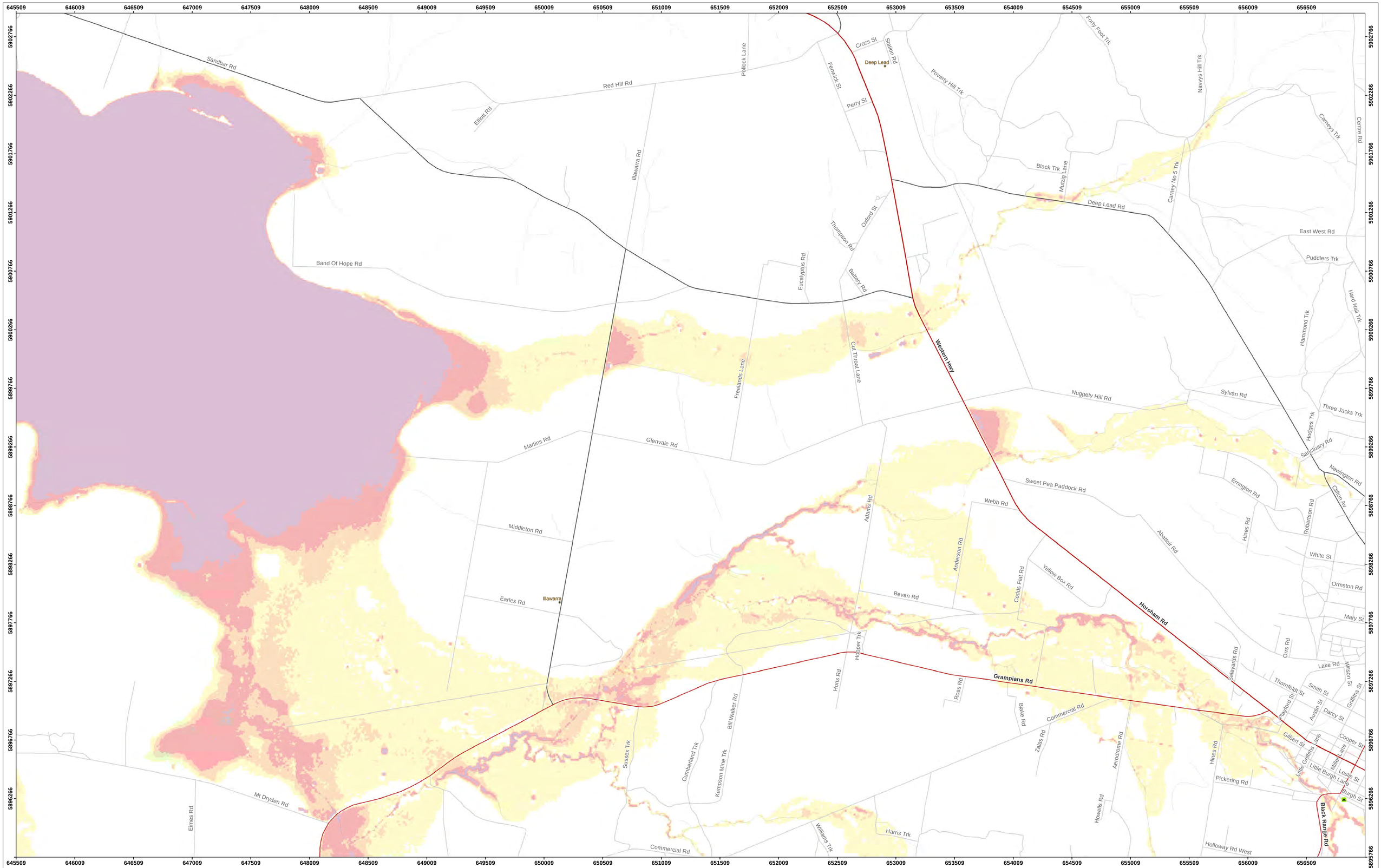

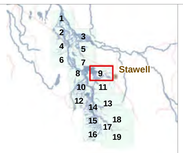

0 100 200 400 600
Meters

Scale: 1:10,000

Coordinate System: GDA 1994 MGA Zone 54
Projection: Transverse Mercator
Datum: GDA 1994
False Easting: 500,000.0000
False Northing: 10,000,000.0000
Central Meridian: 141.0000
Scale Factor: 0.9996
Latitude Of Origin: 0.0000
Units: Meter

N

GDA

Legend

Flood Depth

- <0.25m
- 0.25 to <0.5m
- 0.5 to <1m
- 1m +

- Parcels
- MajorTowns
- Minor Towns
- Rivers (Hydro 25K)
- Rivers and Streams (Hydro 25K)

- Highways
- Other Major Roads
- Minor Road Class 3
- Minor Road Class 4
- Minor Road Class 5+

FOI (points)

- Fire station
- Police station
- Emergency Hospital

- School
- Aged care
- Caravan / Camp Site

Flood Investigation: Mount William 2014

2% AEP

Sheet: 9 of 19

Northern Grampians Shire Council
Ararat Rural City
Horsham Rural City Council
Wimmera CMA

DISCLAIMER: This map is provided for general community information purposes only. Flood levels and floor levels are determined from information available at a particular time and actual levels may exceed those shown. For information about flood conditions and restrictions affecting a particular property, contact WCMA or the relevant council. Neither WCMA nor the State of Victoria claim or warrant that the information in this map is accurate, complete or up to date, and neither WCMA nor the State shall be responsible or liable in respect of any use of or reliance placed on it by any person. This map is copyright of Wimmera Catchment Management Authority (WCMA), Department of Environment and Primary Industries and the State of Victoria. Apart from fair dealing for the purpose of study, research or otherwise as permitted by the Copyright Act 1968, no part of this map may be reproduced, copied, transmitted or published in any form or by any means without the prior written permission of WCMA.

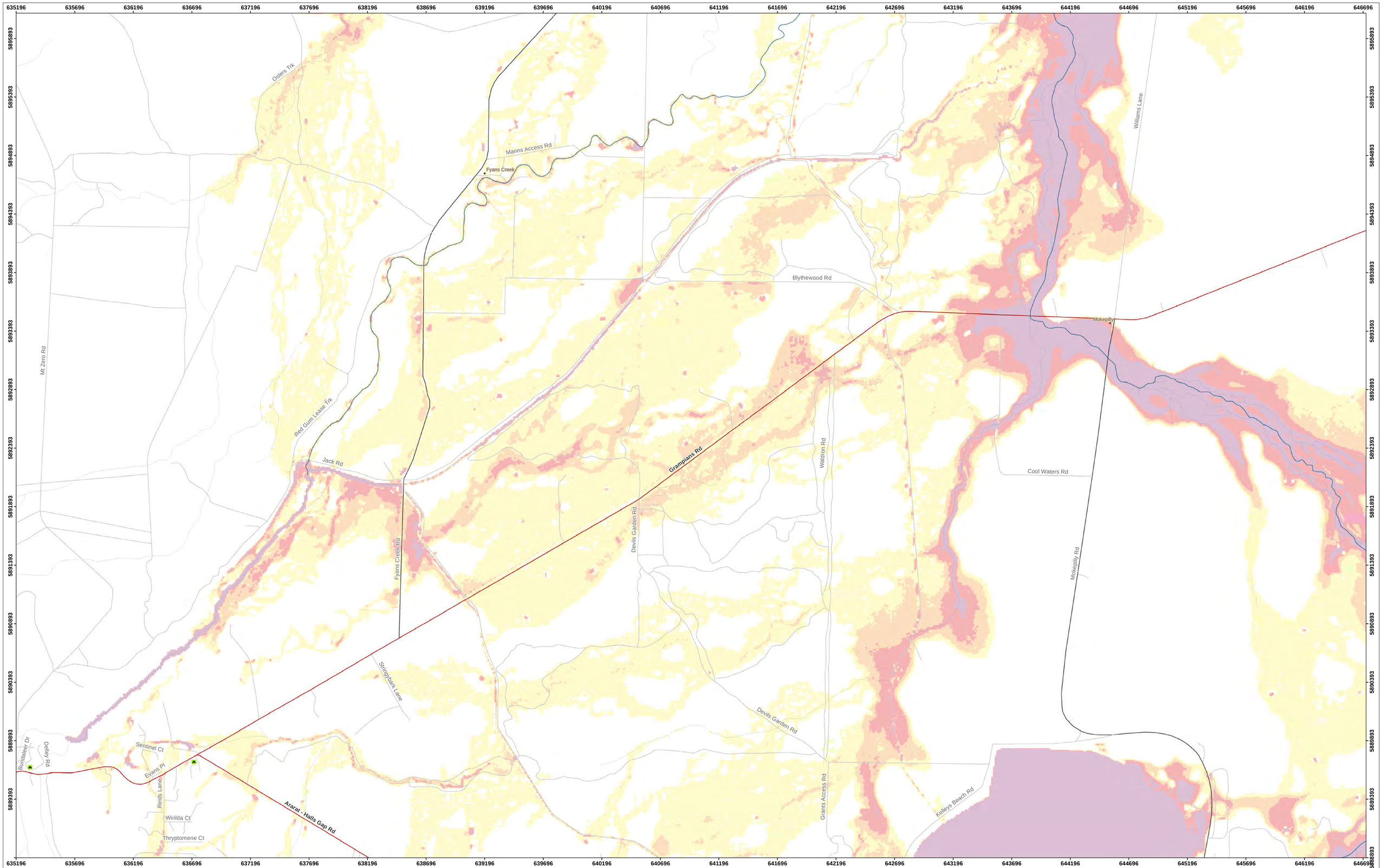

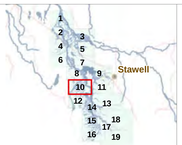

0 100 200 400 600
Meters

N

Scale: 1:10,000

Coordinate System: GDA 1994 MGA Zone 54
Projection: Transverse Mercator
Datum: GDA 1994
False Easting: 500,000.0000
False Northing: 10,000,000.0000
Central Meridian: 141.0000
Scale Factor: 0.9996
Latitude Of Origin: 0.0000
Units: Meter

GDA

Legend

Flood Depth
- <0.25m
- 0.25 to <0.5m
- 0.5 to <1m
- 1m +

- Parcels
- MajorTowns
- Minor Towns
- Rivers (Hydro 25K)
- Rivers and Streams (Hydro 25K)

- Highways
- Other Major Roads
- Minor Road Class 3
- Minor Road Class 4
- Minor Road Class 5+

FOI (points)
- Fire station
- Police station
- Emergency Hospital
- School
- Aged care
- Caravan / Camp Site

Flood Investigation: Mount William 2014

2% AEP

Sheet: 10 of 19

Northern Grampians Shire Council
Ararat Rural City
Horsham Rural City Council urban rural balance
Wimmera CMA

DISCLAIMER: This map is provided for general community information purposes only. Flood levels and floor levels are determined from information available at a particular time and actual levels may exceed those shown. For information about flood conditions and restrictions affecting a particular property, contact WCMA or the relevant council. Neither WCMA nor the State of Victoria claim or warrant that the information in this map is accurate, complete or up to date, and neither WCMA nor the State shall be responsible or liable in respect of any use of or reliance placed on it by any person. This map is copyright of Wimmera Catchment Management Authority (WCMA), Department of Environment and Primary Industries and the State of Victoria. Apart from fair dealing for the purpose of study, research or otherwise as permitted by the Copyright Act 1968, no part of this map may be reproduced, copied, transmitted or published in any form or by any means without the prior written permission of WMCA.

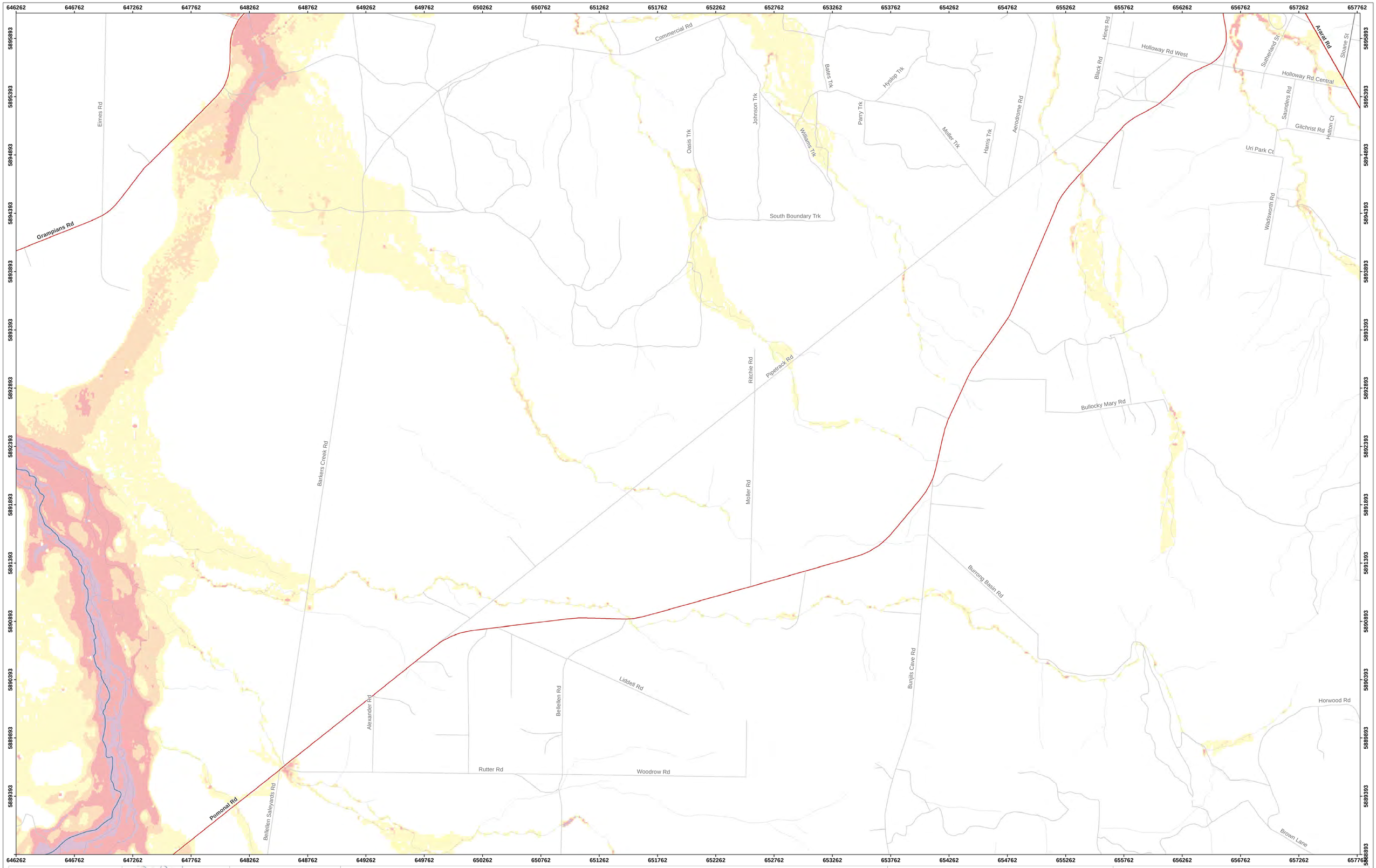

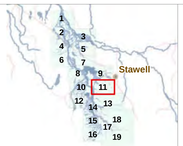

0 100 200 400 600
Meters

Scale: 1:10,000

Coordinate System: GDA 1994 MGA Zone 54
Projection: Transverse Mercator
Datum: GDA 1994
False Easting: 500,000.0000
False Northing: 10,000,000.0000
Central Meridian: 141.0000
Scale Factor: 0.9996
Latitude Of Origin: 0.0000
Units: Meter

N

Legend

Flood Depth
- <0.25m
- 0.25 to <0.5m
- 0.5 to <1m
- 1m +

Parcels
MajorTowns
Minor Towns
Rivers (Hydro 25K)
Rivers and Streams (Hydro 25K)

Highways
Other Major Roads
Minor Road Class 3
Minor Road Class 4
Minor Road Class 5+

FOI (points)
- Fire station
- Police station
- Emergency Hospital
- School
- Aged care
- Caravan / Camp Site

Flood Investigation: Mount William 2014

2% AEP

Sheet: 11 of 19

Northern Grampians Shire Council
Ararat Rural City
Horsham Rural City Council urban rural balance
Wimmera CMA

DISCLAIMER: This map is provided for general community information purposes only. Flood levels and floor levels are determined from information available at a particular time and actual levels may exceed those shown. For information about flood conditions and restrictions affecting a particular property, contact WCMA or the relevant council. Neither WCMA nor the State of Victoria claim or warrant that the information in this map is accurate, complete or up to date, and neither WCMA nor the State shall be responsible or liable in respect of any use of or reliance placed on it by any person. This map is copyright of Wimmera Catchment Management Authority (WCMA), Department of Environment and Primary Industries and the State of Victoria. Apart from fair dealing for the purpose of study, research or otherwise as permitted by the Copyright Act 1968, no part of this map may be reproduced, copied, transmitted or published in any form or by any means without the prior written permission of WMCA.

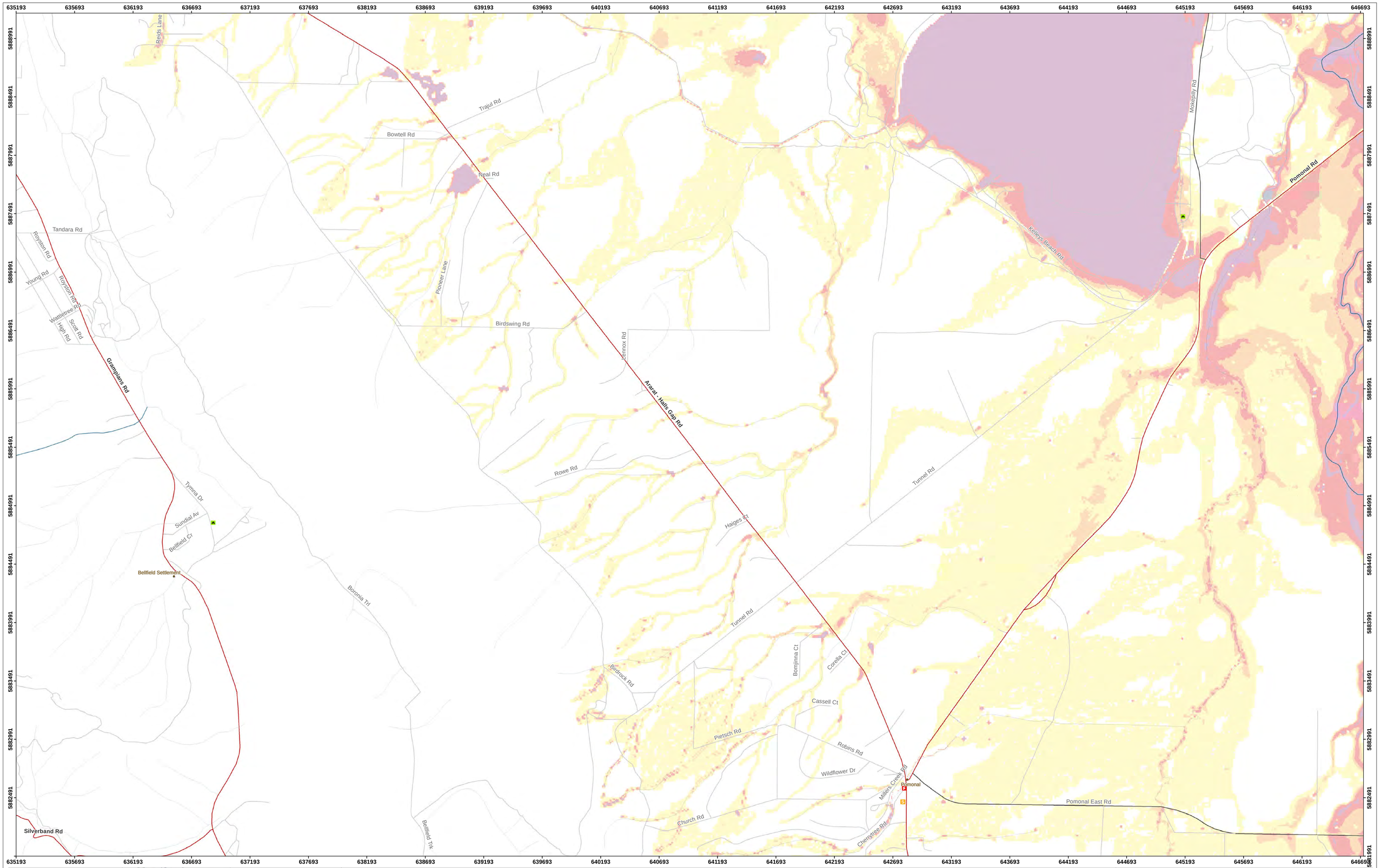

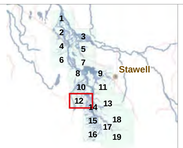

0 100 200 400 600
Meters

Scale: 1:10,000

Coordinate System: GDA 1994 MGA Zone 54
Projection: Transverse Mercator
Datum: GDA 1994
False Easting: 500,000.0000
False Northing: 10,000,000.0000
Central Meridian: 141.0000
Scale Factor: 0.9996
Latitude Of Origin: 0.0000
Units: Meter

N

Legend

Flood Depth

- <0.25m
- 0.25 to <0.5m
- 0.5 to <1m
- 1m +

- Parcels
- MajorTowns
- Minor Towns
- Rivers (Hydro 25K)
- Rivers and Streams (Hydro 25K)

- Highways
- Other Major Roads
- Minor Road Class 3
- Minor Road Class 4
- Minor Road Class 5+

FOI (points)

- Fire station
- Police station
- Emergency Hospital
- School
- Aged care
- Caravan / Camp Site

Flood Investigation: Mount William 2014

2% AEP

Sheet: 12 of 19

Northern Grampians Shire Council
Ararat Rural City
Horsham Rural City Council
Wimmera CMA

DISCLAIMER: This map is provided for general community information purposes only. Flood levels and floor levels are determined from information available at a particular time and actual levels may exceed those shown. For information about flood conditions and restrictions affecting a particular property, contact WCMA or the relevant council. Neither WCMA nor the State of Victoria claim or warrant that the information in this map is accurate, complete or up to date, and neither WCMA nor the State shall be responsible or liable in respect of any use of or reliance placed on it by any person. This map is copyright of Wimmera Catchment Management Authority (WCMA), Department of Environment and Primary Industries and the State of Victoria. Apart from fair dealing for the purpose of study, research or otherwise as permitted by the Copyright Act 1968, no part of this map may be reproduced, copied, transmitted or published in any form or by any means without the prior written permission of WMCA.

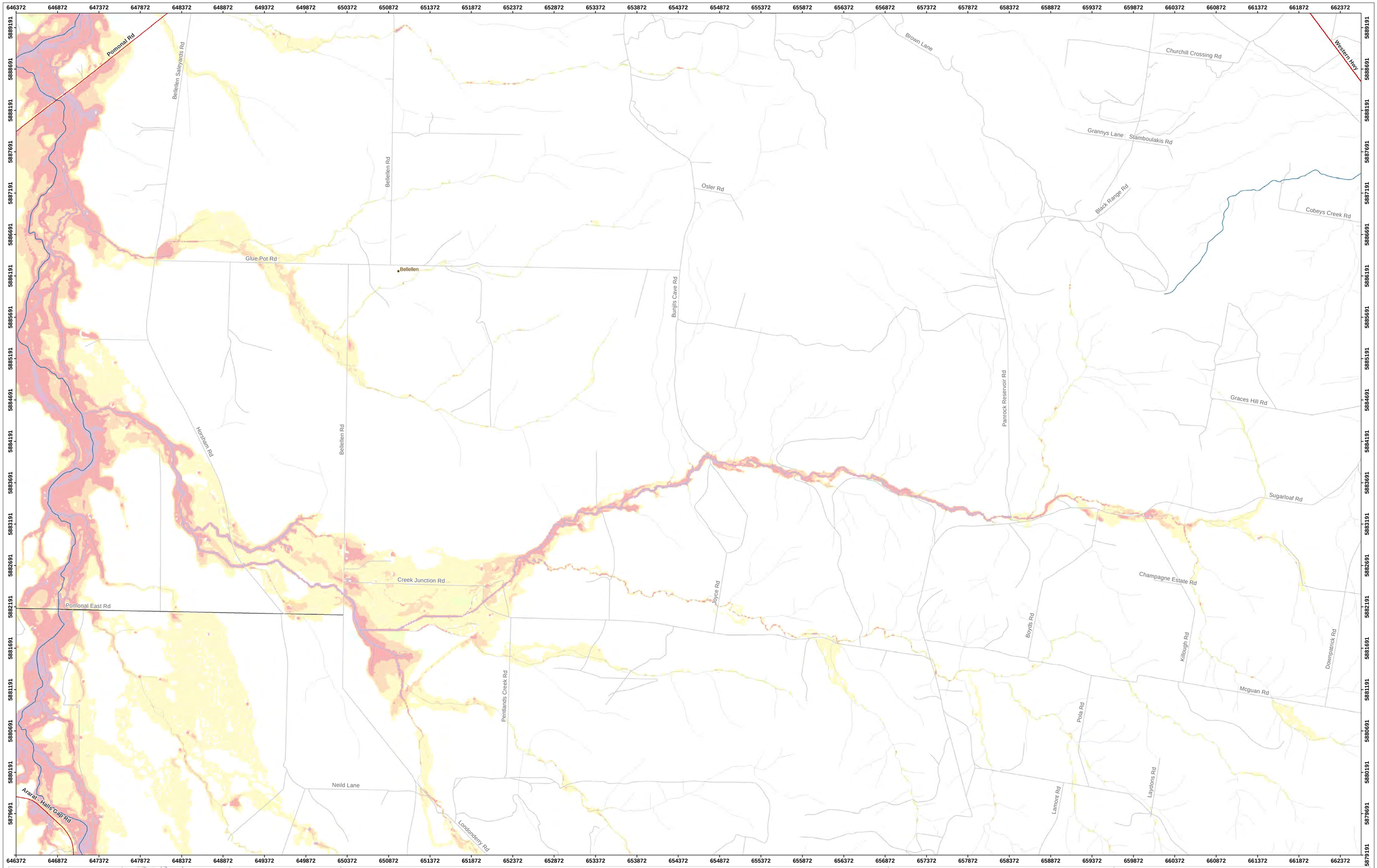

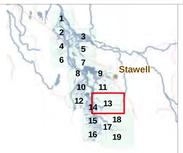

0 100 200 400 600 800
Meters

Scale: 1:14,100

Coordinate System: GDA 1994 MGA Zone 54
Projection: Transverse Mercator
Datum: GDA 1994
False Easting: 500,000.0000
False Northing: 10,000,000.0000
Central Meridian: 141.0000
Scale Factor: 0.9996
Latitude Of Origin: 0.0000
Units: Meter

N

GDA

Legend

Flood Depth
- <0.25m
- 0.25 to <0.5m
- 0.5 to <1m
- 1m +

- Parcels
- MajorTowns
- Minor Towns
- Rivers (Hydro 25K)
- Rivers and Streams (Hydro 25K)

- Highways
- Other Major Roads
- Minor Road Class 3
- Minor Road Class 4
- Minor Road Class 5+

FOI (points)
- Fire station
- Police station
- Emergency Hospital
- School
- Aged care
- Caravan / Camp Site

Flood Investigation: Mount William 2014

2% AEP

Sheet: 13 of 19

Northern Grampians Shire Council
Ararat Rural City
Horsham Rural City Council urban rural balance
Wimmera CMA

DISCLAIMER: This map is provided for general community information purposes only. Flood levels and floor levels are determined from information available at a particular time and actual levels may exceed those shown. For information about flood conditions and restrictions affecting a particular property, contact WCMA or the relevant council. Neither WCMA nor the State of Victoria claim or warrant that the information in this map is accurate, complete or up to date, and neither WCMA nor the State shall be responsible or liable in respect of any use of or reliance placed on it by any person. This map is copyright of Wimmera Catchment Management Authority (WCMA), Department of Environment and Primary Industries and the State of Victoria. Apart from fair dealing for the purpose of study, research or otherwise as permitted by the Copyright Act 1968, no part of this map may be reproduced, copied, transmitted or published in any form or by any means without the prior written permission of WMCA.

641824 642324 642824 643324 643824 644324 644824 645324 645824 646324 646824 647324 647824 648324 648824 649324 649824 650324 650824 651324 651824 652324 652824

5885702 5885202 5884702 5884202 5883702 5883202 5882702 5882202 5881702 5881202 5880702 5880202 5879702 5879202 5878702

Tunnel Rd
Pomonal Rd
Horsham Rd
Belielen Rd
Bomjinna Ct
Corella Ct
Cassell Ct
Robins Rd
Wildflower Dr
Pomonal
Church Rd
Millers Creek Rd
Creek Junction Rd
Pomonal East Rd
Pentlands Creek Rd
Ararat - Halls Gap Rd
Cherytree Rd
Tobacco Rd
Springwood Hill Rd
Emu Ct
Wattlehole Rd
Neild Lane
Librarian Rd
Long Gully Rd
Jallukar North Rd
Londonderry Rd

641824 642324 642824 643324 643824 644324 644824 645324 645824 646324 646824 647324 647824 648324 648824 649324 649824 650324 650824 651324 651824 652324 652824

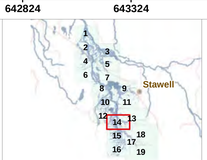

0 100 200 400 600
Meters

Scale: 1:10,000

Coordinate System: GDA 1994 MGA Zone 54
Projection: Transverse Mercator
Datum: GDA 1994
False Easting: 500,000.0000
False Northing: 10,000,000.0000
Central Meridian: 141.0000
Scale Factor: 0.9996
Latitude Of Origin: 0.0000
Units: Meter

N

GDA

Legend

Flood Depth
- <0.25m
- 0.25 to <0.5m
- 0.5 to <1m
- 1m +

- Parcels
- MajorTowns
- Minor Towns
- Rivers (Hydro 25K)
- Rivers and Streams (Hydro 25K)

- Highways
- Other Major Roads
- Minor Road Class 3
- Minor Road Class 4
- Minor Road Class 5+

FOI (points)
- Fire station
- Police station
- Emergency Hospital
- School
- Aged care
- Caravan / Camp Site

Flood Investigation: Mount William 2014

2% AEP

Sheet: 14 of 19

Northern Grampians Shire Council
Ararat Rural City
Horsham Rural City Council urban rural balance
Wimmera CMA

DISCLAIMER: This map is provided for general community information purposes only. Flood levels and floor levels are determined from information available at a particular time and actual levels may exceed those shown. For information about flood conditions and restrictions affecting a particular property, contact WCMA or the relevant council. Neither WCMA nor the State of Victoria claim or warrant that the information in this map is accurate, complete or up to date, and neither WCMA nor the State shall be responsible or liable in respect of any use of or reliance placed on it by any person. This map is copyright of Wimmera Catchment Management Authority (WCMA), Department of Environment and Primary Industries and the State of Victoria. Apart from fair dealing for the purpose of study, research or otherwise as permitted by the Copyright Act 1968, no part of this map may be reproduced, copied, transmitted or published in any form or by any means without the prior written permission of WMCA.

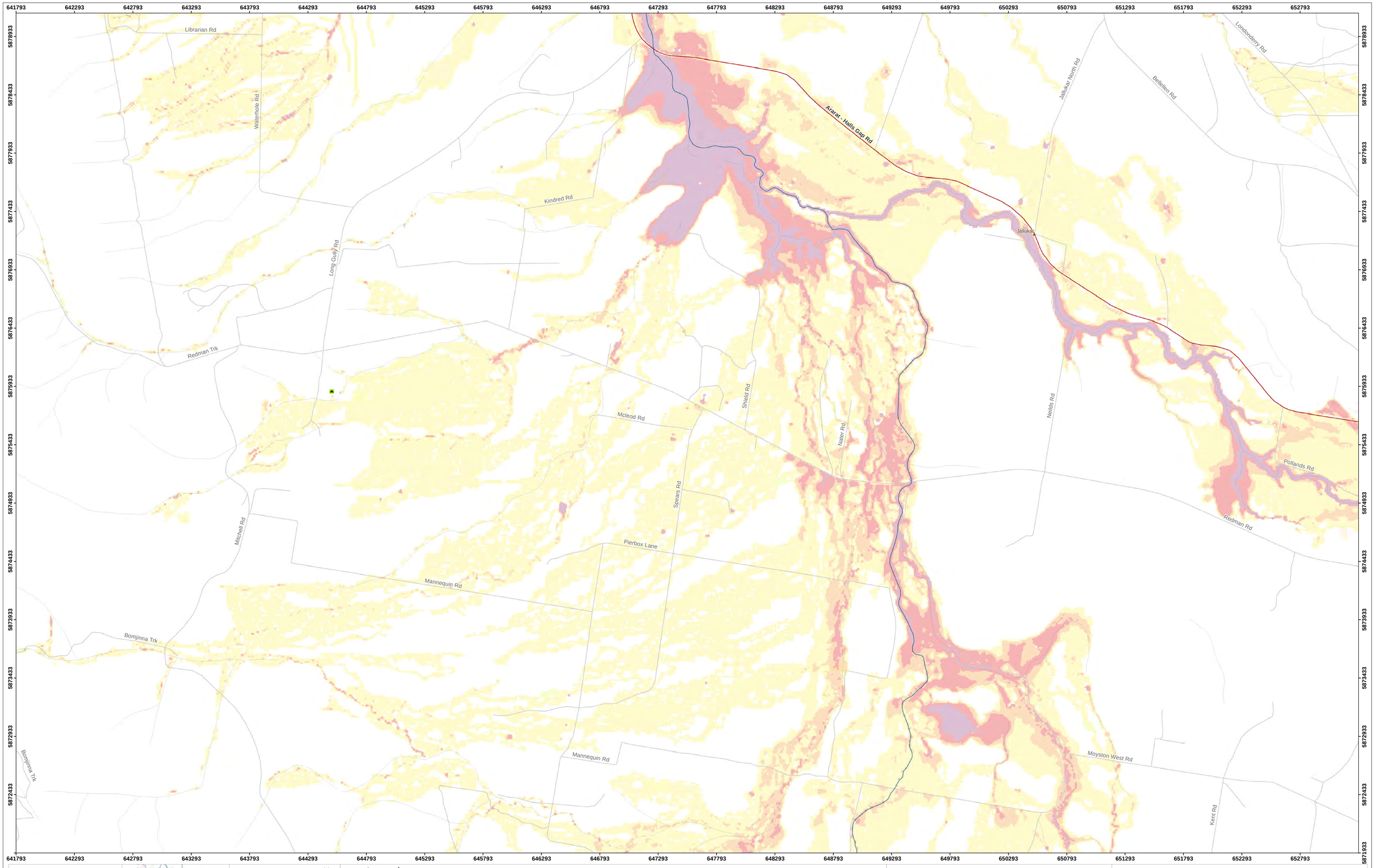

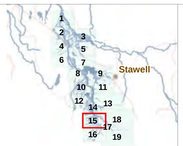

0 100 200 400 600
Meters

Scale: 1:10,000

Coordinate System: GDA 1994 MGA Zone 54
Projection: Transverse Mercator
Datum: GDA 1994
False Easting: 500,000.0000
False Northing: 10,000,000.0000
Central Meridian: 141.0000
Scale Factor: 0.9996
Latitude Of Origin: 0.0000
Units: Meter

N

GDA

Legend

Flood Depth
- <0.25m
- 0.25 to <0.5m
- 0.5 to <1m
- 1m +

- Parcels
- MajorTowns
- Minor Towns
- Rivers (Hydro 25K)
- Rivers and Streams (Hydro 25K)

- Highways
- Other Major Roads
- Minor Road Class 3
- Minor Road Class 4
- Minor Road Class 5+

FOI (points)
- Fire station
- Police station
- Emergency Hospital
- School
- Aged care
- Caravan / Camp Site

Flood Investigation: Mount William 2014

2% AEP

Sheet: 15 of 19

Northern Grampians Shire Council
Ararat Rural City
Horsham Rural City Council urban rural balance
Wimmera CMA

DISCLAIMER: This map is provided for general community information purposes only. Flood levels and floor levels are determined from information available at a particular time and actual levels may exceed those shown. For information about flood conditions and restrictions affecting a particular property, contact WCMA or the relevant council. Neither WCMA nor the State of Victoria claim or warrant that the information in this map is accurate, complete or up to date, and neither WCMA nor the State shall be responsible or liable in respect of any use of or reliance placed on it by any person. This map is copyright of Wimmera Catchment Management Authority (WCMA), Department of Environment and Primary Industries and the State of Victoria. Apart from fair dealing for the purpose of study, research or otherwise as permitted by the Copyright Act 1968, no part of this map may be reproduced, copied, transmitted or published in any form or by any means without the prior written permission of WMCA.

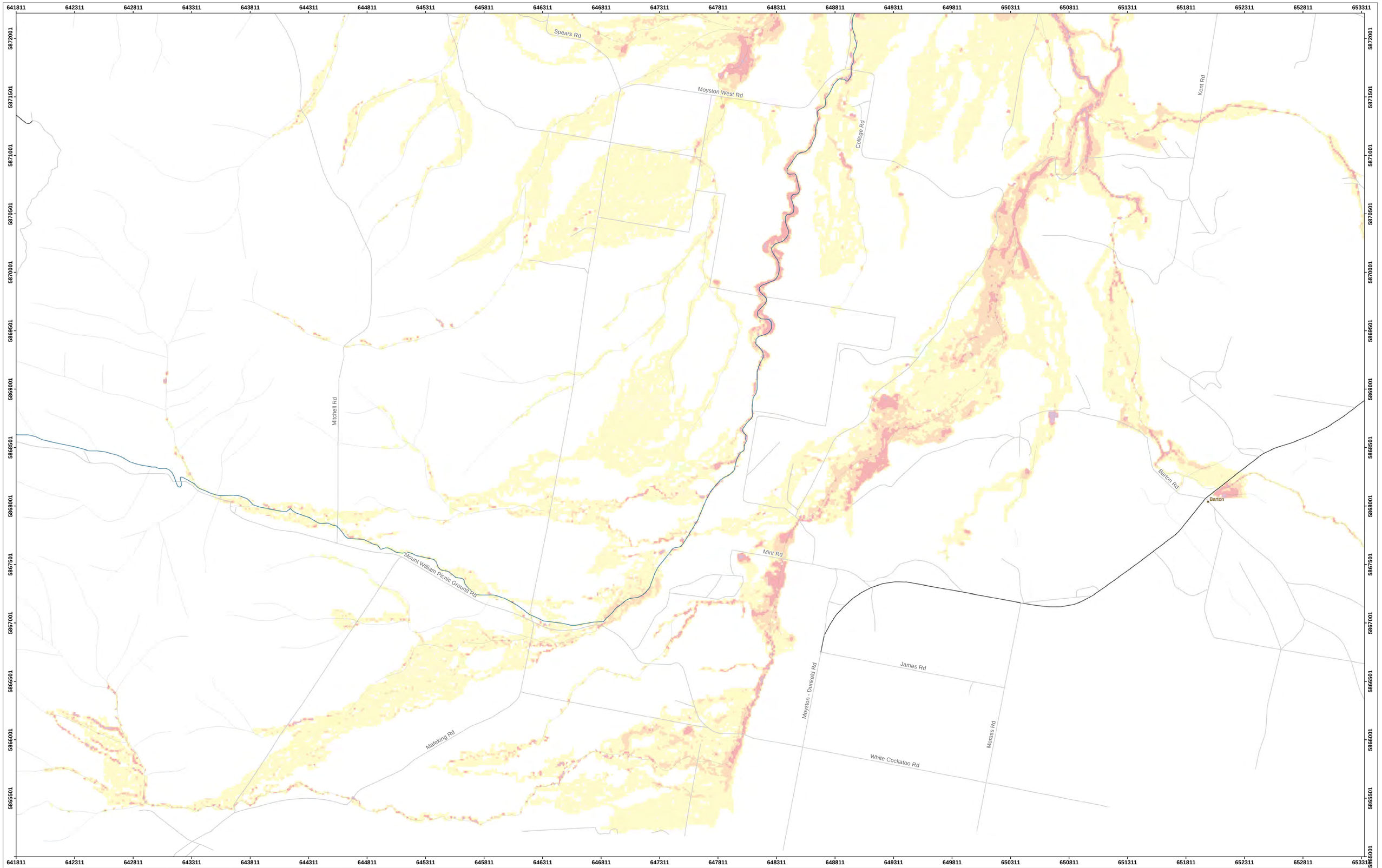

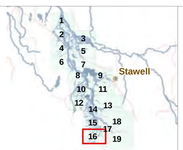

0 100 200 400 600
Meters

Scale: 1:10,000

Coordinate System: GDA 1994 MGA Zone 54
Projection: Transverse Mercator
Datum: GDA 1994
False Easting: 500,000.0000
False Northing: 10,000,000.0000
Central Meridian: 141.0000
Scale Factor: 0.9996
Latitude Of Origin: 0.0000
Units: Meter

N

Legend

Flood Depth
- <0.25m
- 0.25 to <0.5m
- 0.5 to <1m
- 1m +

- Parcels
- MajorTowns
- Minor Towns
- Rivers (Hydro 25K)
- Rivers and Streams (Hydro 25K)

- Highways
- Other Major Roads
- Minor Road Class 3
- Minor Road Class 4
- Minor Road Class 5+

FOI (points)
- Fire station
- Police station
- Emergency Hospital

- School
- Aged care
- Caravan / Camp Site

Flood Investigation: Mount William 2014

2% AEP

Sheet: 16 of 19

DISCLAIMER: This map is provided for general community information purposes only. Flood levels and floor levels are determined from information available at a particular time and actual levels may exceed those shown. For information about flood conditions and restrictions affecting a particular property, contact WCMA or the relevant council. Neither WCMA nor the State of Victoria claim or warrant that the information in this map is accurate, complete or up to date, and neither WCMA nor the State shall be responsible or liable in respect of any use of or reliance placed on it by any person. This map is copyright of Wimmera Catchment Management Authority (WCMA), Department of Environment and Primary Industries and the State of Victoria. Apart from fair dealing for the purpose of study, research or otherwise as permitted by the Copyright Act 1968, no part of this map may be reproduced, copied, transmitted or published in any form or by any means without the prior written permission of WMCA.

651825 652325 652825 653325 653825 654325 654825 655325 655825 656325 656825 657325 657825 658325 658825 659325 659825 660325 660825 661325 661825 662325 662825 663325

5875803 5875303 5874803 5874303 5873803 5873303 5872803 5872303 5871803 5871303 5870803 5870303 5869803 5869303 5868803

Bellellen Rd
Smith Rd
Pollards Rd
Wallaces Rd
Moyston - Great Western Rd
Obriens Rd
Hodges Rd
Rhymney Rd
Robinson Rd
Lexington Rd
Better Route Rd
Port Cunis Rd
Overingtons Rd
Redman Rd
Salt Creek Rd
Rocky Point Rd
Moyston West Rd
Kent Rd
Moyston Rubbish Tip Rd
Circuit Rd
Adelaide Hills Rd
Gillets Rd
Port Cunis Rd
Morocco Hill Rd
Flavell Rd
Decker Rd
Ararat - Halls Gap Rd
Moyston
Moyston Creek Rd
Moyston Cemetery Rd
Morocco South Rd
Burkes Rd
Greenacres Rd
Rifle Range Rd
Campbells Reef Rd
Brooke St
School St
Lovells Lane
Moyston - Dunkeld Rd
Moyston - Rocky Point Rd
Coad Rd
Wilde Lane
White Patch Rd
Bare Hill Rd
Bowen Mine Rd

651825 652325 652825 653325 653825 654325 654825 655325 655825 656325 656825 657325 657825 658325 658825 659325 659825 660325 660825 661325 661825 662325 662825 663325

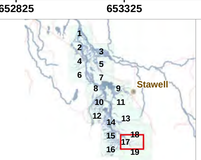

0 100 200 400 600
Meters

Scale: 1:10,000

Coordinate System: GDA 1994 MGA Zone 54
Projection: Transverse Mercator
Datum: GDA 1994
False Easting: 500,000.0000
False Northing: 10,000,000.0000
Central Meridian: 141.0000
Scale Factor: 0.9996
Latitude Of Origin: 0.0000
Units: Meter

N

GDA

Legend

Flood Depth
- <0.25m
- 0.25 to <0.5m
- 0.5 to <1m
- 1m +

- Parcels
- MajorTowns
- Minor Towns
- Rivers (Hydro 25K)
- Rivers and Streams (Hydro 25K)

- Highways
- Other Major Roads
- Minor Road Class 3
- Minor Road Class 4
- Minor Road Class 5+

FOI (points)
- Fire station
- Police station
- Emergency Hospital
- School
- Aged care
- Caravan / Camp Site

Flood Investigation: Mount William 2014

2% AEP

Sheet: 17 of 19

Northern Grampians Shire Council
Ararat Rural City
Horsham Rural City Council urban rural balance
Wimmera CMA

DISCLAIMER: This map is provided for general community information purposes only. Flood levels and floor levels are determined from information available at a particular time and actual levels may exceed those shown. For information about flood conditions and restrictions affecting a particular property, contact WCMA or the relevant council. Neither WCMA nor the State of Victoria claim or warrant that the information in this map is accurate, complete or up to date, and neither WCMA nor the State shall be responsible or liable in respect of any use of or reliance placed on it by any person. This map is copyright of Wimmera Catchment Management Authority (WCMA), Department of Environment and Primary Industries and the State of Victoria. Apart from fair dealing for the purpose of study, research or otherwise as permitted by the Copyright Act 1968, no part of this map may be reproduced, copied, transmitted or published in any form or by any means without the prior written permission of WMCA.

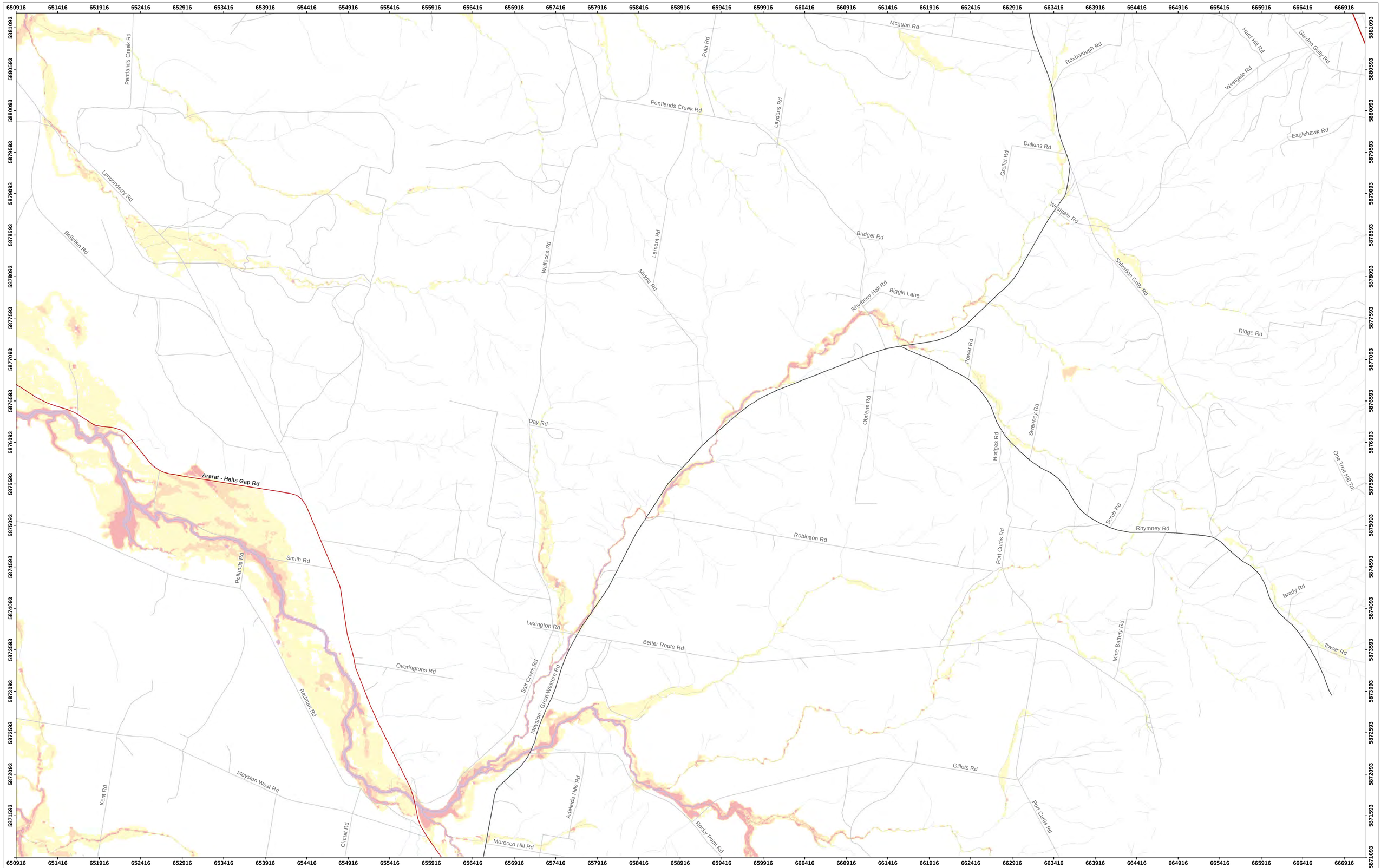

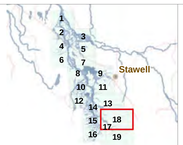

0 100 200 400 600 800
Meters

Scale: 1:14,100

Coordinate System: GDA 1994 MGA Zone 54
Projection: Transverse Mercator
Datum: GDA 1994
False Easting: 500,000.0000
False Northing: 10,000,000.0000
Central Meridian: 141.0000
Scale Factor: 0.9996
Latitude Of Origin: 0.0000
Units: Meter

N

Legend

Flood Depth
- <0.25m
- 0.25 to <0.5m
- 0.5 to <1m
- 1m +

- Parcels
- MajorTowns
- Minor Towns
- Rivers (Hydro 25K)
- Rivers and Streams (Hydro 25K)

- Highways
- Other Major Roads
- Minor Road Class 3
- Minor Road Class 4
- Minor Road Class 5+

FOI (points)
- Fire station
- Police station
- Emergency Hospital
- School
- Aged care
- Caravan / Camp Site

Flood Investigation: Mount William 2014

2% AEP

Sheet: 18 of 19

DISCLAIMER: This map is provided for general community information purposes only. Flood levels and floor levels are determined from information available at a particular time and actual levels may exceed those shown. For information about flood conditions and restrictions affecting a particular property, contact WCMA or the relevant council. Neither WCMA nor the State of Victoria claim or warrant that the information in this map is accurate, complete or up to date, and neither WCMA nor the State shall be responsible or liable in respect of any use of or reliance placed on it by any person. This map is copyright of Wimmera Catchment Management Authority (WCMA), Department of Environment and Primary Industries and the State of Victoria. Apart from fair dealing for the purpose of study, research or otherwise as permitted by the Copyright Act 1968, no part of this map may be reproduced, copied, transmitted or published in any form or by any means without the prior written permission of WMCA.

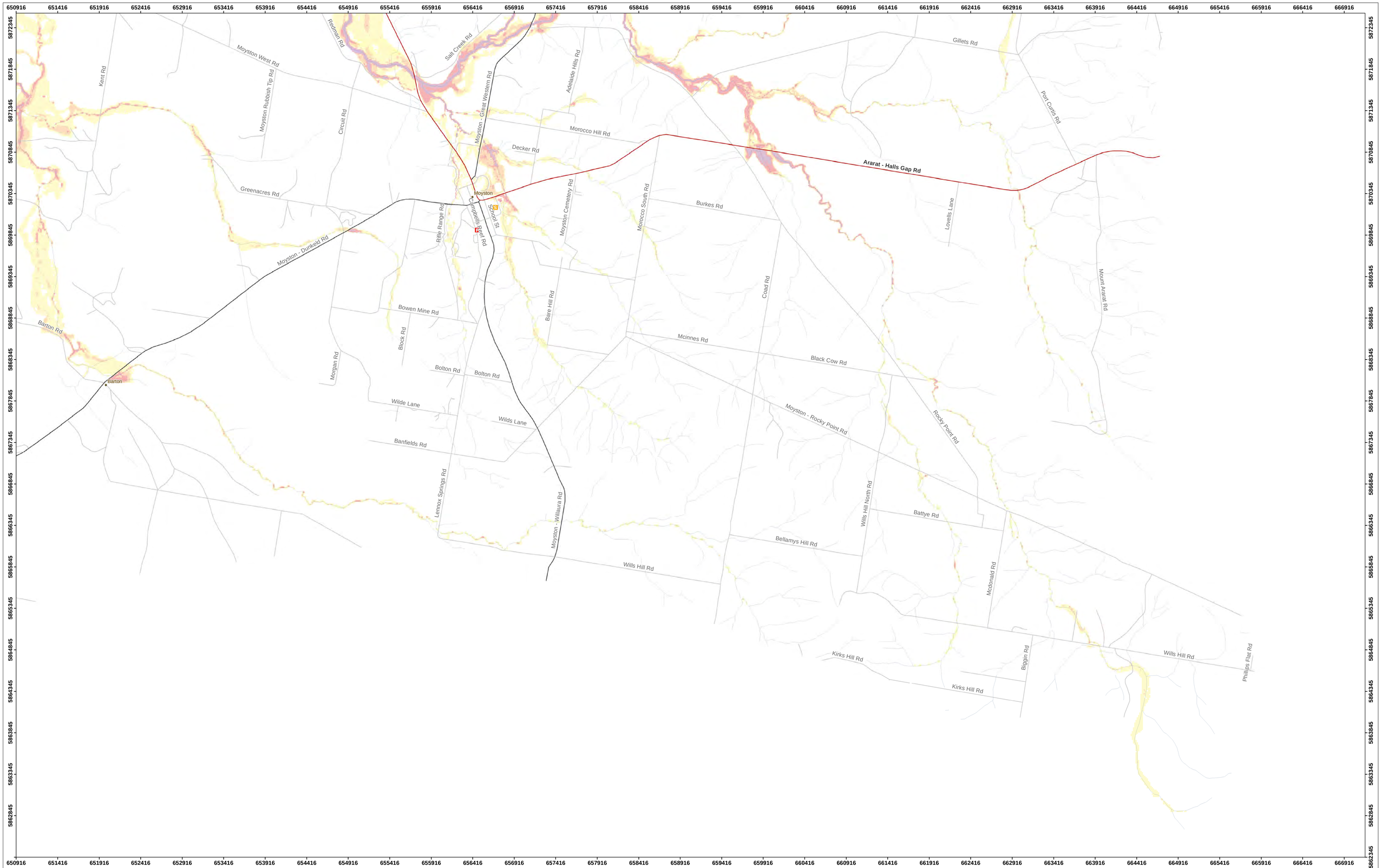

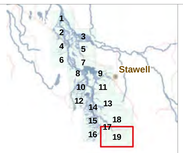

0 100 200 400 600 800
Meters

Scale: 1:14,100

Coordinate System: GDA 1994 MGA Zone 54
Projection: Transverse Mercator
Datum: GDA 1994
False Easting: 500,000.0000
False Northing: 10,000,000.0000
Central Meridian: 141.0000
Scale Factor: 0.9996
Latitude Of Origin: 0.0000
Units: Meter

N

Legend

Flood Depth
- <0.25m
- 0.25 to <0.5m
- 0.5 to <1m
- 1m +

- Parcels
- MajorTowns
- Minor Towns
- Rivers (Hydro 25K)
- Rivers and Streams (Hydro 25K)

- Highways
- Other Major Roads
- Minor Road Class 3
- Minor Road Class 4
- Minor Road Class 5+

FOI (points)
- Fire station
- Police station
- Emergency Hospital
- School
- Aged care
- Caravan / Camp Site

Flood Investigation: Mount William 2014

2% AEP

Sheet: 19 of 19

Northern Grampians Shire Council
Ararat Rural City
Horsham Rural City Council
Wimmera CMA

DISCLAIMER: This map is provided for general community information purposes only. Flood levels and floor levels are determined from information available at a particular time and actual levels may exceed those shown. For information about flood conditions and restrictions affecting a particular property, contact WCMA or the relevant council. Neither WCMA nor the State of Victoria claim or warrant that the information in this map is accurate, complete or up to date, and neither WCMA nor the State shall be responsible or liable in respect of any use of or reliance placed on it by any person. This map is copyright of Wimmera Catchment Management Authority (WCMA), Department of Environment and Primary Industries and the State of Victoria. Apart from fair dealing for the purpose of study, research or otherwise as permitted by the Copyright Act 1968, no part of this map may be reproduced, copied, transmitted or published in any form or by any means without the prior written permission of WMCA.