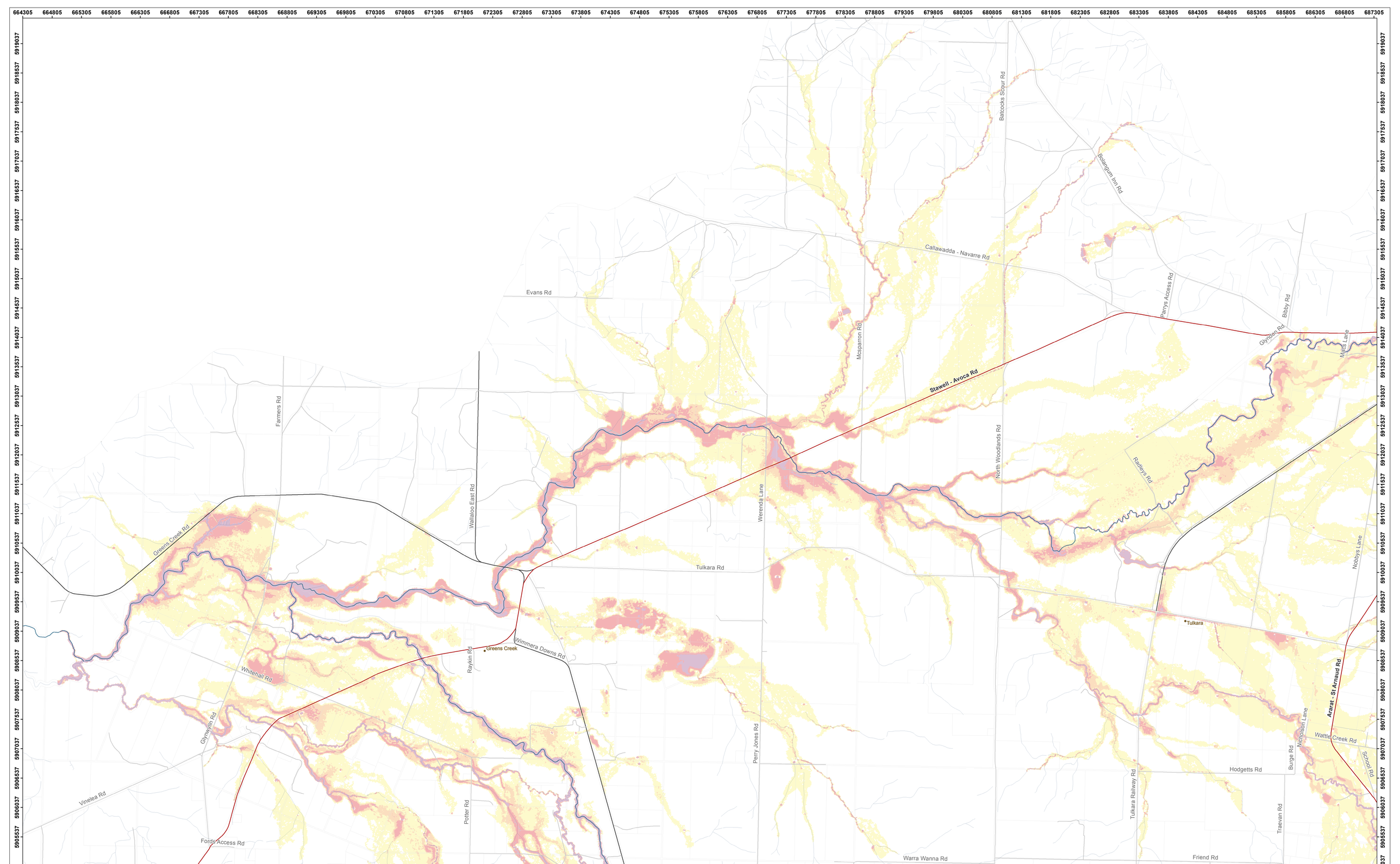



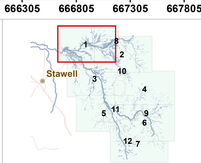

0 100200 400 600 800 1,000
Meters

Scale: 1:20,000

Coordinate System: GDA 1994 MGA Zone 54
Projection: Transverse Mercator
Datum: GDA 1994
False Easting: 500,000.0000
False Northing: 10,000,000.0000
Central Meridian: 141.0000
Scale Factor: 0.9996
Latitude Of Origin: 0.0000
Units: Meter

N

GDA

Legend

Flood Depth

- <0.25m
- 0.25 to <0.5m
- 0.5 to <1m
- 1m +

- Parcels
- MajorTowns
- Minor Towns

- Highways
- Other Major Roads
- Minor Road Class 3
- Minor Road Class 4
- Minor Road Class 5+

FOI (points)

- Fire station
- Police station
- Emergency Hospital

- School
- Aged care
- Caravan / Camp Site

Flood Investigation: Upper Wimmera 2014

5% AEP

Sheet: 1 of 12

Northern Grampians Shire Council
Ararat Rural City
Pyrenees Shire
Wimmera CMA

DISCLAIMER: This map is provided for general community information purposes only. Flood levels and floor levels are determined from information available at a particular time and actual levels may exceed those shown. For information about flood conditions and restrictions affecting a particular property, contact WCMA or the relevant council. Neither WCMA nor the State of Victoria claim or warrant that the information in this map is accurate, complete or up to date, and neither WCMA nor the State shall be responsible or liable in respect of any use of or reliance placed on it by any person. This map is copyright of Wimmera Catchment Management Authority (WCMA), Department of Environment and Primary Industries and the State of Victoria. Apart from fair dealing for the purpose of study, research or otherwise as permitted by the Copyright Act 1968, no part of this map may be reproduced, copied, transmitted or published in any form or by any means without the prior written permission of WMCA.

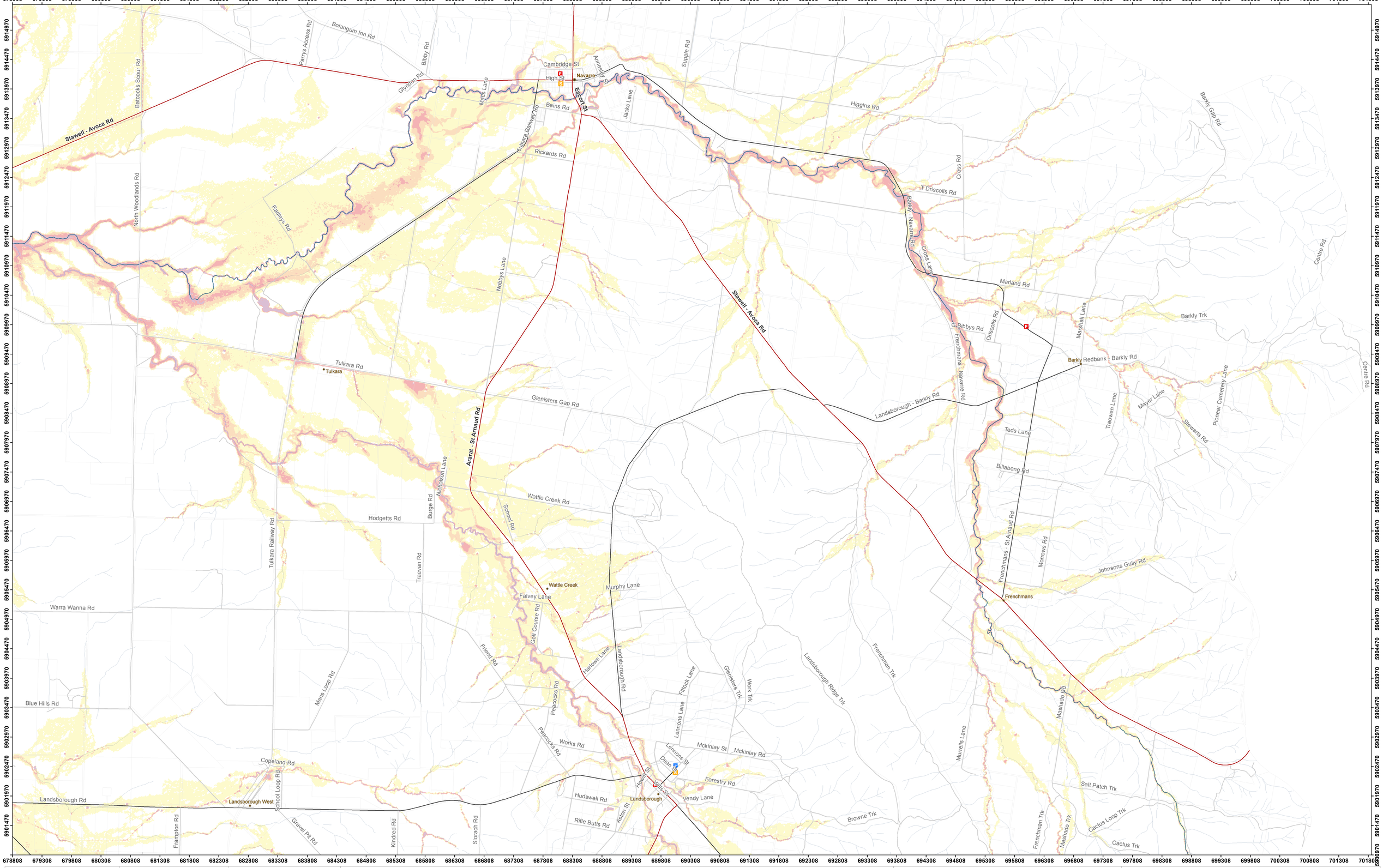



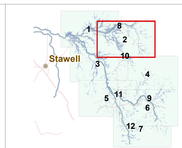

0 100 200 400 600 800 1,000
Meters

Scale: 1:20,000

Coordinate System: GDA 1994 MGA Zone 54
Projection: Transverse Mercator
Datum: GDA 1994
False Easting: 500,000.0000
False Northing: 10,000,000.0000
Central Meridian: 141.0000
Scale Factor: 0.9996
Latitude Of Origin: 0.0000
Units: Meter

N

GDA

Legend

Flood Depth
- <0.25m
- 0.25 to <0.5m
- 0.5 to <1m
- 1m +

- Parcels
- MajorTowns
- Minor Towns
- Rivers & Streams

- Highways
- Other Major Roads
- Minor Road Class 3
- Minor Road Class 4
- Minor Road Class 5+

FOI (points)
- F Fire station
- P Police station
- H Emergency Hospital

- S School
- Aged care
- Caravan / Camp Site

Flood Investigation: Upper Wimmera 2014

5% AEP

Sheet: 2 of 12

Northern Grampians Shire Council
Ararat Rural City
Pyrenees Shire
Wimmera CMA

DISCLAIMER: This map is provided for general community information purposes only. Flood levels and floor levels are determined from information available at a particular time and actual levels may exceed those shown. For information about flood conditions and restrictions affecting a particular property, contact WCMA or the relevant council. Neither WCMA nor the State of Victoria claim or warrant that the information in this map is accurate, complete or up to date, and neither WCMA nor the State shall be responsible or liable in respect of any use of or reliance placed on it by any person. This map is copyright of Wimmera Catchment Management Authority (WCMA), Department of Environment and Primary Industries and the State of Victoria. Apart from fair dealing for the purpose of study, research or otherwise as permitted by the Copyright Act 1968, no part of this map may be reproduced, copied, transmitted or published in any form or by any means without the prior written permission of WMCA.

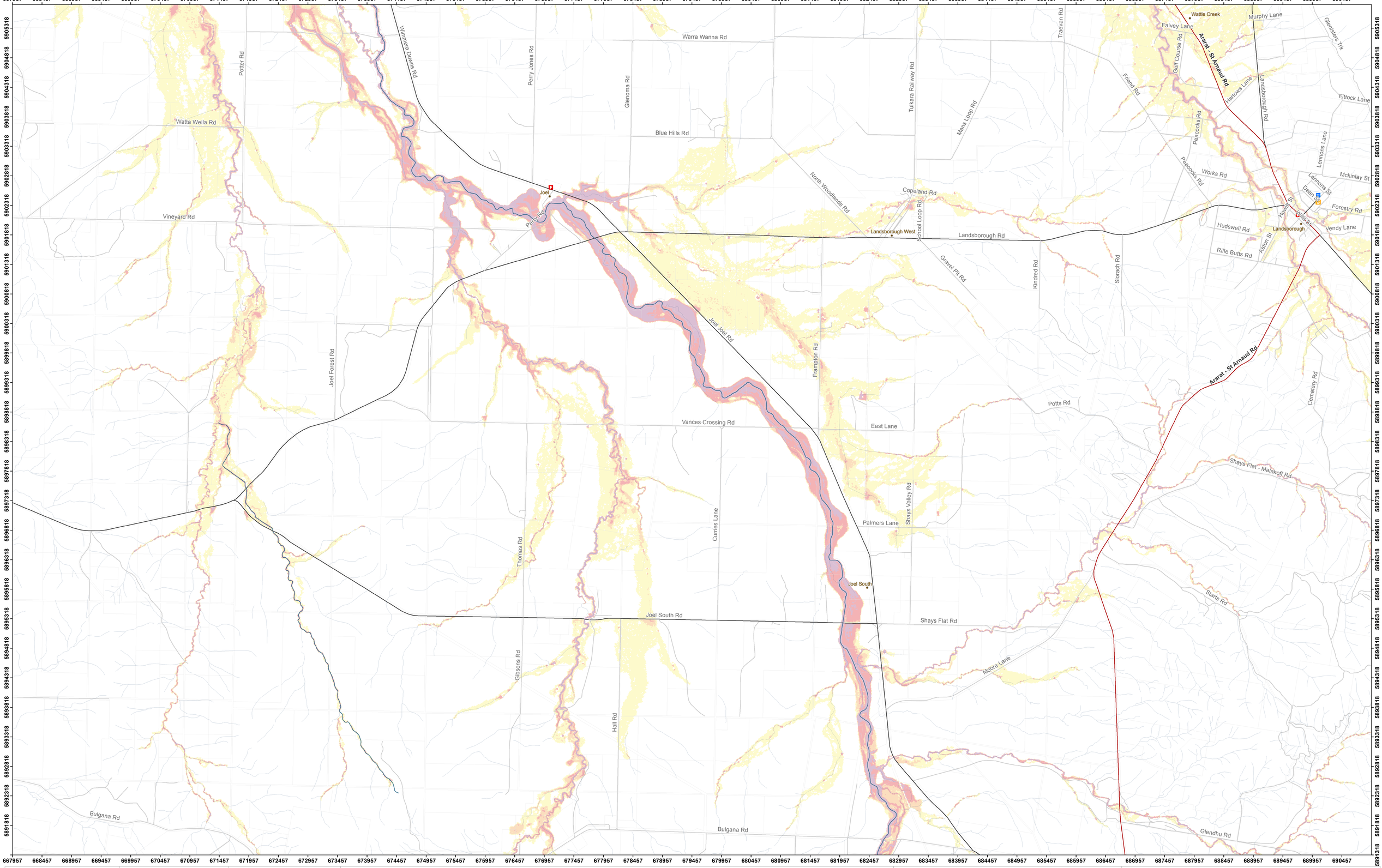





0 100 200 400 600 800 1,000
Meters

N

Scale: 1:20,000

Coordinate System: GDA 1994 MGA Zone 54
Projection: Transverse Mercator
Datum: GDA 1994
False Easting: 500,000.0000
False Northing: 10,000,000.0000
Central Meridian: 141.0000
Scale Factor: 0.9996
Latitude Of Origin: 0.0000
Units: Meter

GDA

Legend

Flood Depth
- <0.25m
- 0.25 to <0.5m
- 0.5 to <1m
- 1m +

- Parcels
- MajorTowns
- Minor Towns

- Highways
- Other Major Roads
- Minor Road Class 3
- Minor Road Class 4
- Minor Road Class 5+

FOI (points)
- Fire station
- Police station
- Emergency Hospital

- School
- Aged care
- Caravan / Camp Site

Flood Investigation: Upper Wimmera 2014

5% AEP

Sheet: 3 of 12

Northern Grampians Shire Council
Ararat Rural City
Pyrenees Shire
Wimmera CMA

DISCLAIMER: This map is provided for general community information purposes only. Flood levels and floor levels are determined from information available at a particular time and actual levels may exceed those shown. For information about flood conditions and restrictions affecting a particular property, contact WCMA or the relevant council. Neither WCMA nor the State of Victoria claim or warrant that the information in this map is accurate, complete or up to date, and neither WCMA nor the State shall be responsible or liable in respect of any use of or reliance placed on it by any person. This map is copyright of Wimmera Catchment Management Authority (WCMA), Department of Environment and Primary Industries and the State of Victoria. Apart from fair dealing for the purpose of study, research or otherwise as permitted by the Copyright Act 1968, no part of this map may be reproduced, copied, transmitted or published in any form or by any means without the prior written permission of WMCA.





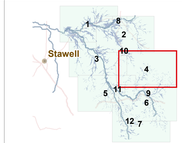

0 100200 400 600 800 1,000
Meters

Scale: 1:20,000

Coordinate System: GDA 1994 MGA Zone 54
Projection: Transverse Mercator
Datum: GDA 1994
False Easting: 500,000.0000
False Northing: 10,000,000.0000
Central Meridian: 141.0000
Scale Factor: 0.9996
Latitude Of Origin: 0.0000
Units: Meter

GDA

N

Legend

Flood Depth
- <0.25m
- 0.25 to <0.5m
- 0.5 to <1m
- 1m +

- Parcels
- MajorTowns
- Minor Towns

- Highways
- Other Major Roads
- Minor Road Class 3
- Minor Road Class 4
- Minor Road Class 5+

FOI (points)
- Fire station
- Police station
- Emergency Hospital

- School
- Aged care
- Caravan / Camp Site

Flood Investigation: Upper Wimmera 2014

5% AEP

Sheet: 4 of 12

Northern Grampians Shire Council
Ararat Rural City
Pyrenees Shire
Wimmera CMA

DISCLAIMER: This map is provided for general community information purposes only. Flood levels and floor levels are determined from information available at a particular time and actual levels may exceed those shown. For information about flood conditions and restrictions affecting a particular property, contact WCMA or the relevant council. Neither WCMA nor the State of Victoria claim or warrant that the information in this map is accurate, complete or up to date, and neither WCMA nor the State shall be responsible or liable in respect of any use of or reliance placed on it by any person. This map is copyright of Wimmera Catchment Management Authority (WCMA), Department of Environment and Primary Industries and the State of Victoria. Apart from fair dealing for the purpose of study, research or otherwise as permitted by the Copyright Act 1968, no part of this map may be reproduced, copied, transmitted or published in any form or by any means without the prior written permission of WMCA.

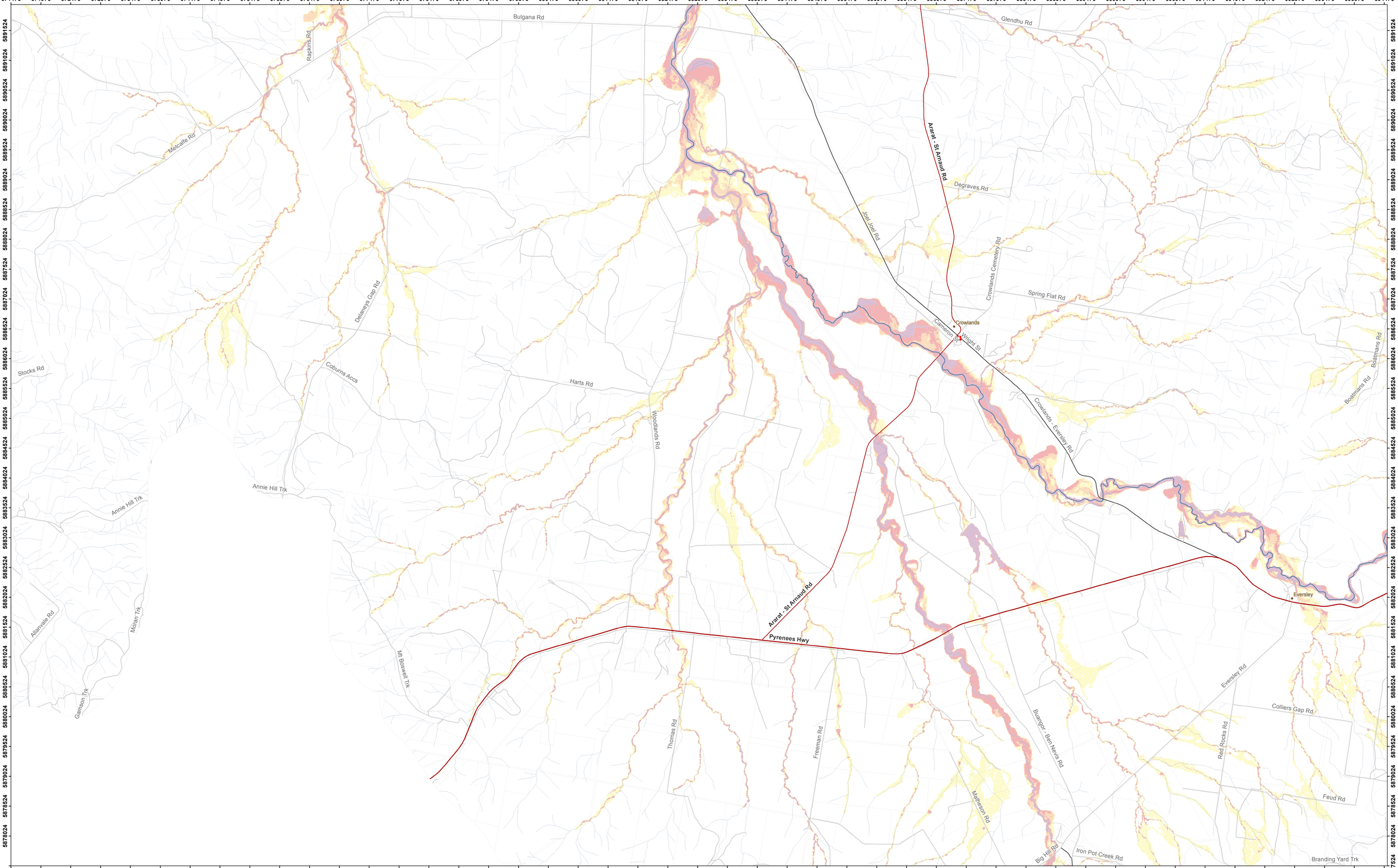



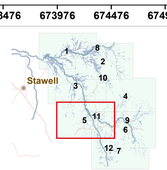

0 100 200 400 600 800 1,000
Meters

Scale: 1:20,000

Coordinate System: GDA 1994 MGA Zone 54
Projection: Transverse Mercator
Datum: GDA 1994
False Easting: 500,000.0000
False Northing: 10,000,000.0000
Central Meridian: 141.0000
Scale Factor: 0.9996
Latitude Of Origin: 0.0000
Units: Meter

GDA

N

Legend

Flood Depth
- <0.25m
- 0.25 to <0.5m
- 0.5 to <1m
- 1m +

- Parcels
- MajorTowns
- Minor Towns

- Highways
- Other Major Roads
- Minor Road Class 3
- Minor Road Class 4
- Minor Road Class 5+

FOI (points)
- Fire station
- Police station
- Emergency Hospital
- School
- Aged care
- Caravan / Camp Site

Flood Investigation: Upper Wimmera 2014

5% AEP

Sheet: 5 of 12

Northern Grampians Shire Council
Ararat Rural City
Pyrenees Shire
Wimmera CMA

DISCLAIMER: This map is provided for general community information purposes only. Flood levels and floor levels are determined from information available at a particular time and actual levels may exceed those shown. For information about flood conditions and restrictions affecting a particular property, contact WCMA or the relevant council. Neither WCMA nor the State of Victoria claim or warrant that the information in this map is accurate, complete or up to date, and neither WCMA nor the State shall be responsible or liable in respect of any use of or reliance placed on it by any person. This map is copyright of Wimmera Catchment Management Authority (WCMA), Department of Environment and Primary Industries and the State of Victoria. Apart from fair dealing for the purpose of study, research or otherwise as permitted by the Copyright Act 1968, no part of this map may be reproduced, copied, transmitted or published in any form or by any means without the prior written permission of WMCA.

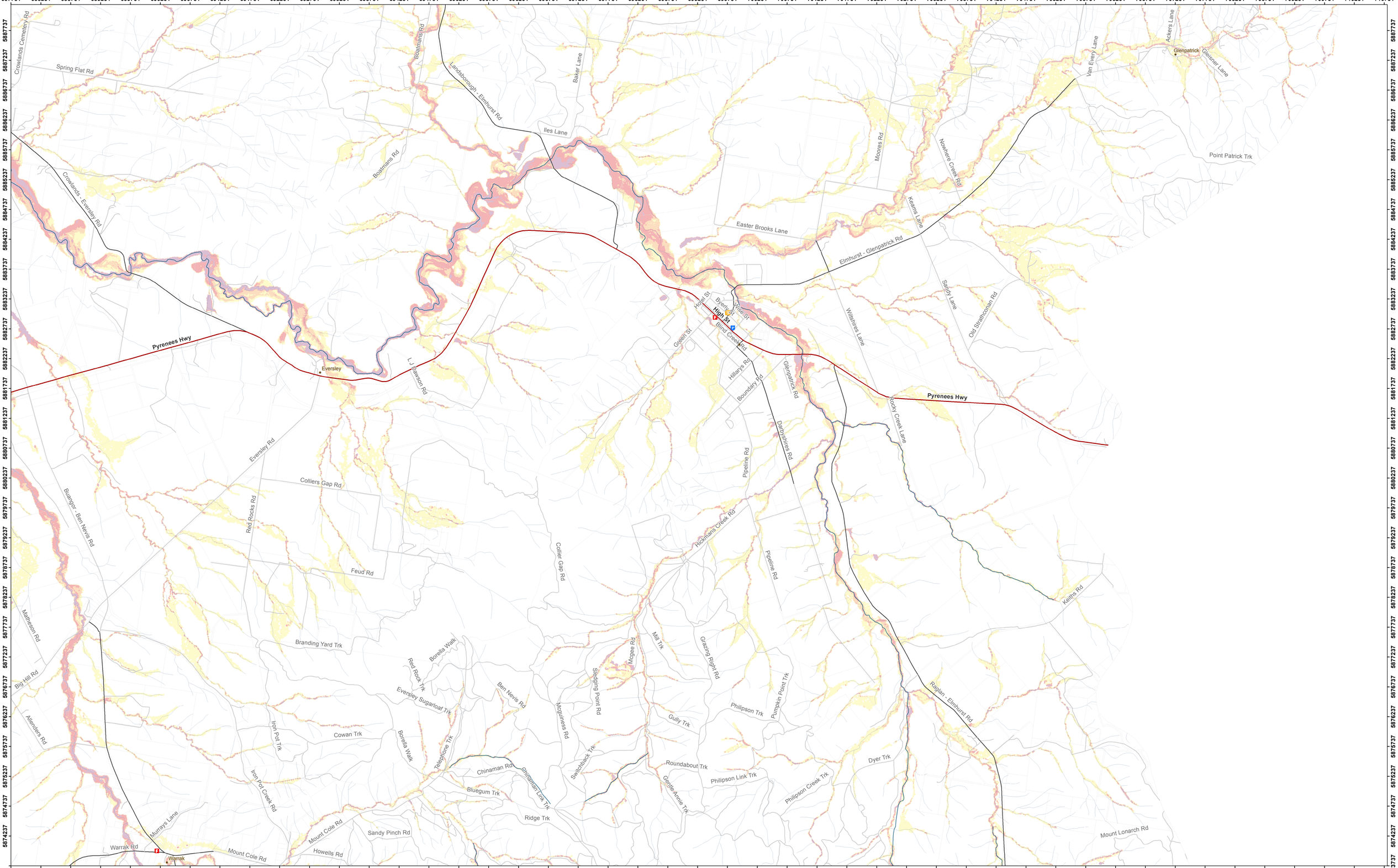



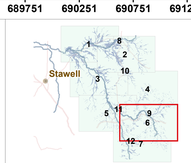

0 100 200 400 600 800 1,000
Meters

N

Scale: 1:20,000

Coordinate System: GDA 1994 MGA Zone 54
Projection: Transverse Mercator
Datum: GDA 1994
False Easting: 500,000.0000
False Northing: 10,000,000.0000
Central Meridian: 141.0000
Scale Factor: 0.9996
Latitude Of Origin: 0.0000
Units: Meter

GDA

Legend

Flood Depth
- <0.25m
- 0.25 to <0.5m
- 0.5 to <1m
- 1m +

- Parcels
- MajorTowns
- Minor Towns

- Highways
- Other Major Roads
- Minor Road Class 3
- Minor Road Class 4
- Minor Road Class 5+

FOI (points)
- Fire station
- Police station
- Emergency Hospital

- School
- Aged care
- Caravan / Camp Site

Flood Investigation: Upper Wimmera 2014

5% AEP

Sheet: 6 of 12

Northern Grampians Shire Council
Ararat Rural City
Pyrenees Shire
Wimmera CMA

DISCLAIMER: This map is provided for general community information purposes only. Flood levels and floor levels are determined from information available at a particular time and actual levels may exceed those shown. For information about flood conditions and restrictions affecting a particular property, contact WCMA or the relevant council. Neither WCMA nor the State of Victoria claim or warrant that the information in this map is accurate, complete or up to date, and neither WCMA nor the State shall be responsible or liable in respect of any use of or reliance placed on it by any person. This map is copyright of Wimmera Catchment Management Authority (WCMA), Department of Environment and Primary Industries and the State of Victoria. Apart from fair dealing for the purpose of study, research or otherwise as permitted by the Copyright Act 1968, no part of this map may be reproduced, copied, transmitted or published in any form or by any means without the prior written permission of WMCA.

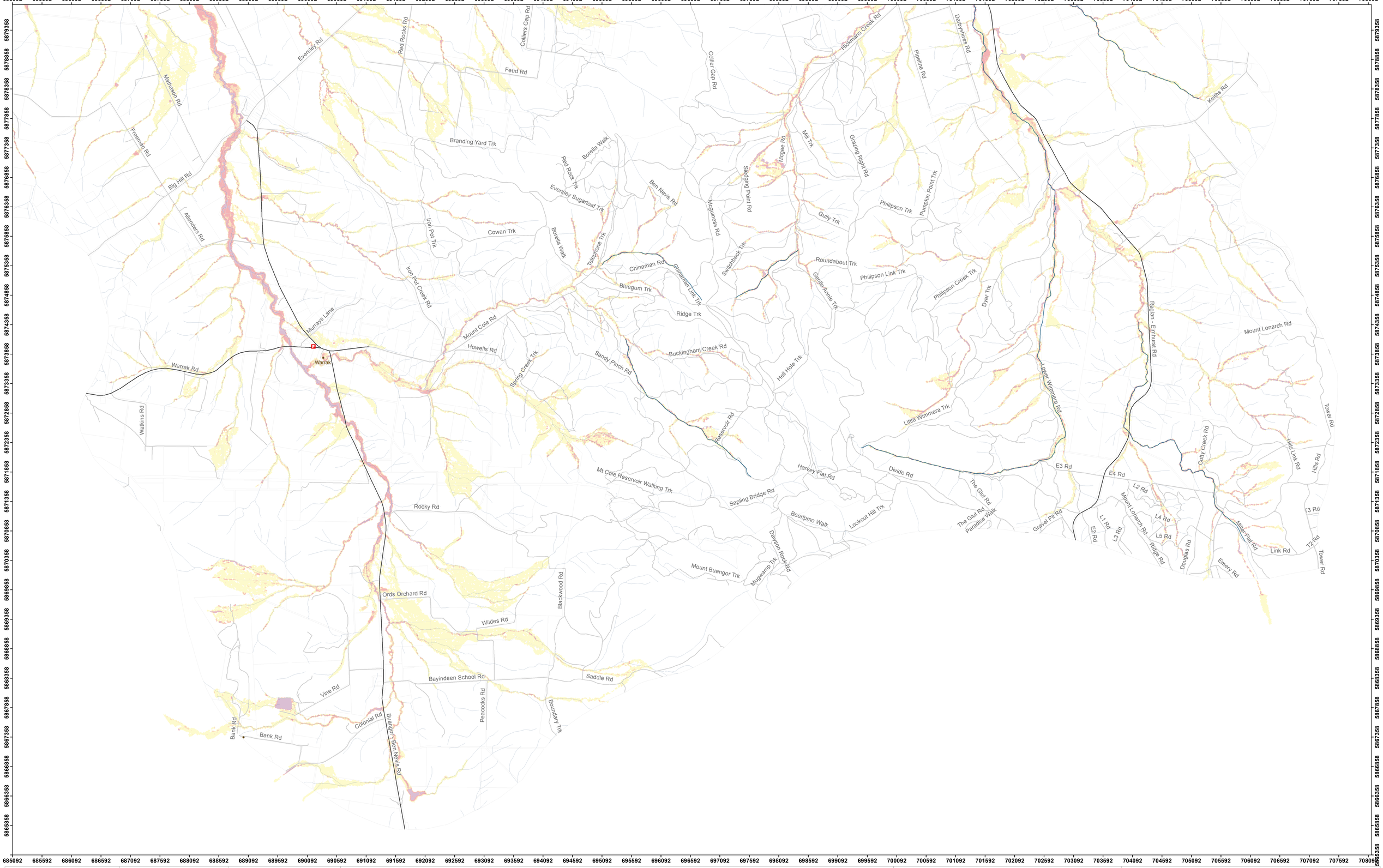



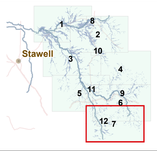

0 100 200 400 600 800 1,000
Meters

Scale: 1:20,000

N

Coordinate System: GDA 1994 MGA Zone 54
Projection: Transverse Mercator
Datum: GDA 1994
False Easting: 500,000.0000
False Northing: 10,000,000.0000
Central Meridian: 141.0000
Scale Factor: 0.9996
Latitude Of Origin: 0.0000
Units: Meter

GDA

Legend

Flood Depth
- <0.25m
- 0.25 to <0.5m
- 0.5 to <1m
- 1m +

- Parcels
- MajorTowns
- Minor Towns

- Highways
- Other Major Roads
- Minor Road Class 3
- Minor Road Class 4
- Minor Road Class 5+

FOI (points)
- Fire station
- Police station
- Emergency Hospital
- School
- Aged care
- Caravan / Camp Site

Flood Investigation: Upper Wimmera 2014

5% AEP

Sheet: 7 of 12

Northern Grampians Shire Council
Ararat Rural City
Pyrenees Shire
Wimmera CMA

DISCLAIMER: This map is provided for general community information purposes only. Flood levels and floor levels are determined from information available at a particular time and actual levels may exceed those shown. For information about flood conditions and restrictions affecting a particular property, contact WCMA or the relevant council. Neither WCMA nor the State of Victoria claim or warrant that the information in this map is accurate, complete or up to date, and neither WCMA nor the State shall be responsible or liable in respect of any use of or reliance placed on it by any person. This map is copyright of Wimmera Catchment Management Authority (WCMA), Department of Environment and Primary Industries and the State of Victoria. Apart from fair dealing for the purpose of study, research or otherwise as permitted by the Copyright Act 1968, no part of this map may be reproduced, copied, transmitted or published in any form or by any means without the prior written permission of WMCA.

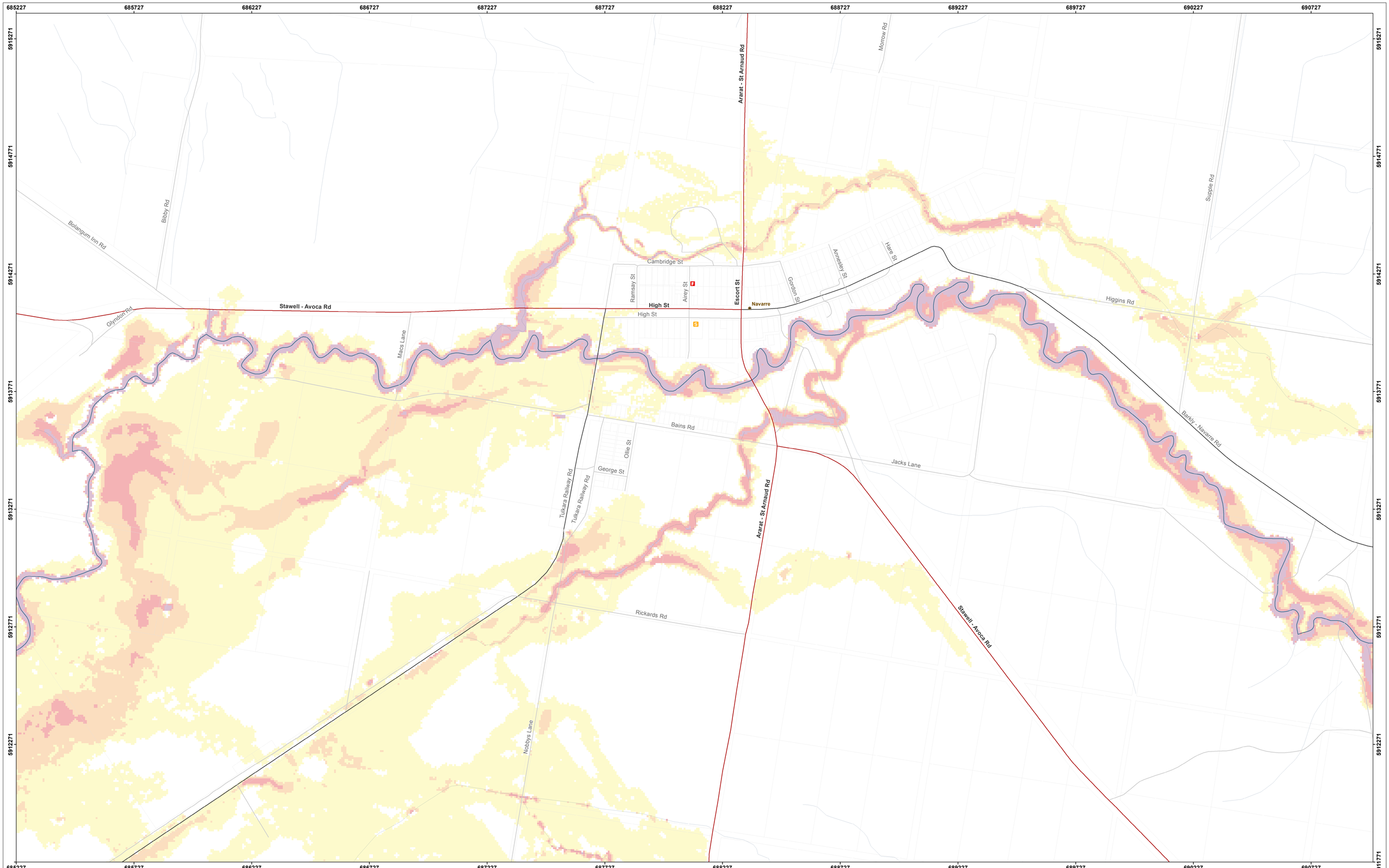



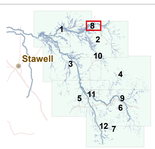

0 100 200
Meters

N

Scale: 1:5,000

Coordinate System: GDA 1994 MGA Zone 54
Projection: Transverse Mercator
Datum: GDA 1994
False Easting: 500,000.0000
False Northing: 10,000,000.0000
Central Meridian: 141.0000
Scale Factor: 0.9996
Latitude Of Origin: 0.0000
Units: Meter

GDA

Legend

Flood Depth
- <0.25m
- 0.25 to <0.5m
- 0.5 to <1m
- 1m +

- Parcels
- MajorTowns
- Minor Towns
- Rivers & Streams

- Highways
- Other Major Roads
- Minor Road Class 3
- Minor Road Class 4
- Minor Road Class 5+

FOI (points)
- F Fire station
- P Police station
- H Emergency Hospital

- S School
- Aged care
- Caravan / Camp Site

Flood Investigation: Upper Wimmera 2014

5% AEP

Sheet: 8 of 12

Northern Grampians Shire Council
Ararat Rural City
Pyrenees Shire
Wimmera CMA

DISCLAIMER: This map is provided for general community information purposes only. Flood levels and floor levels are determined from information available at a particular time and actual levels may exceed those shown. For information about flood conditions and restrictions affecting a particular property, contact WCMA or the relevant council. Neither WCMA nor the State of Victoria claim or warrant that the information in this map is accurate, complete or up to date, and neither WCMA nor the State shall be responsible or liable in respect of any use of or reliance placed on it by any person. This map is copyright of Wimmera Catchment Management Authority (WCMA), Department of Environment and Primary Industries and the State of Victoria. Apart from fair dealing for the purpose of study, research or otherwise as permitted by the Copyright Act 1968, no part of this map may be reproduced, copied, transmitted or published in any form or by any means without the prior written permission of WMCA.

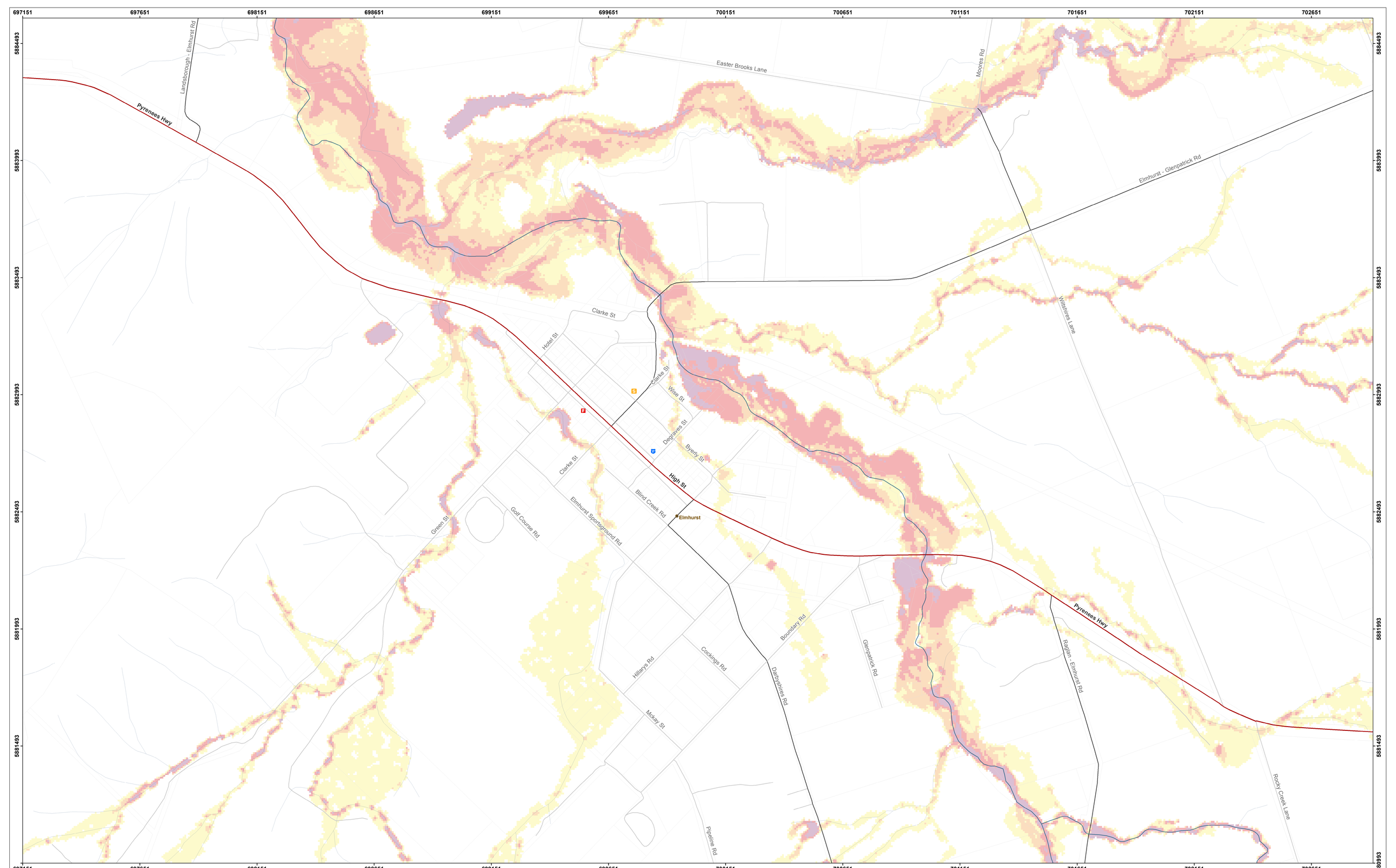



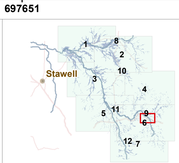

0 100 200
Meters

N

Scale: 1:5,000

Coordinate System: GDA 1994 MGA Zone 54
Projection: Transverse Mercator
Datum: GDA 1994
False Easting: 500,000.0000
False Northing: 10,000,000.0000
Central Meridian: 141.0000
Scale Factor: 0.9996
Latitude Of Origin: 0.0000
Units: Meter

GDA

Legend

Flood Depth
- <0.25m
- 0.25 to <0.5m
- 0.5 to <1m
- 1m +

- Parcels
- MajorTowns
- Minor Towns

- Highways
- Other Major Roads
- Minor Road Class 3
- Minor Road Class 4
- Minor Road Class 5+

FOI (points)
- F Fire station
- P Police station
- H Emergency Hospital

- S School
- Aged care
- Caravan / Camp Site

Flood Investigation: Upper Wimmera 2014

5% AEP

Sheet: 9 of 12

Northern Grampians Shire Council
Ararat Rural City
Pyrenees Shire
Wimmera CMA

DISCLAIMER: This map is provided for general community information purposes only. Flood levels and floor levels are determined from information available at a particular time and actual levels may exceed those shown. For information about flood conditions and restrictions affecting a particular property, contact WCMA or the relevant council. Neither WCMA nor the State of Victoria claim or warrant that the information in this map is accurate, complete or up to date, and neither WCMA nor the State shall be responsible or liable in respect of any use of or reliance placed on it by any person. This map is copyright of Wimmera Catchment Management Authority (WCMA), Department of Environment and Primary Industries and the State of Victoria. Apart from fair dealing for the purpose of study, research or otherwise as permitted by the Copyright Act 1968, no part of this map may be reproduced, copied, transmitted or published in any form or by any means without the prior written permission of WMCA.

687004 687504 688004 688504 689004 689504 690004 690504 691004 691504 692004 692504

5903322 5902822 5902322 5901822 5901322 5900822 5900322 5898822

Lennons Lane
Peacocks Rd
Ararat - St Arnaud Rd
Lennons Lane
Hodgetts Lane
Work Trk
Glenisters Trk
Hodgetts Lane
Mckinlay Rd
Lennons St
Dean St
Back School Rd
Works Rd
Cunningham Rd
Howitt St
Burke St
McKinlay St
Forestry Rd
Landsborough Rd
Wills St
King St
Landsborough
Verdy Lane
Hudswell Rd
Gray St
Browne Trk
Rifle Butts Rd
Aston St
Landsborough - Elmhurst Rd
Ararat - St Arnaud Rd
Cemetery Rd
Hangmans Lane
Browns Lane

687004 687504 688004 688504 689004 689504 690004 690504 691004 691504 692004 692504



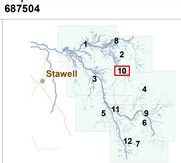

0 100 200
Meters

N

Scale: 1:5,000

Coordinate System: GDA 1994 MGA Zone 54
Projection: Transverse Mercator
Datum: GDA 1994
False Easting: 500,000.0000
False Northing: 10,000,000.0000
Central Meridian: 141.0000
Scale Factor: 0.9996
Latitude Of Origin: 0.0000
Units: Meter

GDA

Legend

Flood Depth
- <0.25m
- 0.25 to <0.5m
- 0.5 to <1m
- 1m +

- Parcels
- MajorTowns
- Minor Towns

- Highways
- Other Major Roads
- Minor Road Class 3
- Minor Road Class 4
- Minor Road Class 5+

FOI (points)
- F Fire station
- P Police station
- H Emergency Hospital
- S School
- Aged care
- Caravan / Camp Site

Flood Investigation: Upper Wimmera 2014

5% AEP

Sheet: 10 of 12

Northern Grampians Shire Council
Ararat Rural City
Pyrenees Shire
Wimmera CMA

DISCLAIMER: This map is provided for general community information purposes only. Flood levels and floor levels are determined from information available at a particular time and actual levels may exceed those shown. For information about flood conditions and restrictions affecting a particular property, contact WCMA or the relevant council. Neither WCMA nor the State of Victoria claim or warrant that the information in this map is accurate, complete or up to date, and neither WCMA nor the State shall be responsible or liable in respect of any use of or reliance placed on it by any person. This map is copyright of Wimmera Catchment Management Authority (WCMA), Department of Environment and Primary Industries and the State of Victoria. Apart from fair dealing for the purpose of study, research or otherwise as permitted by the Copyright Act 1968, no part of this map may be reproduced, copied, transmitted or published in any form or by any means without the prior written permission of WMCA.

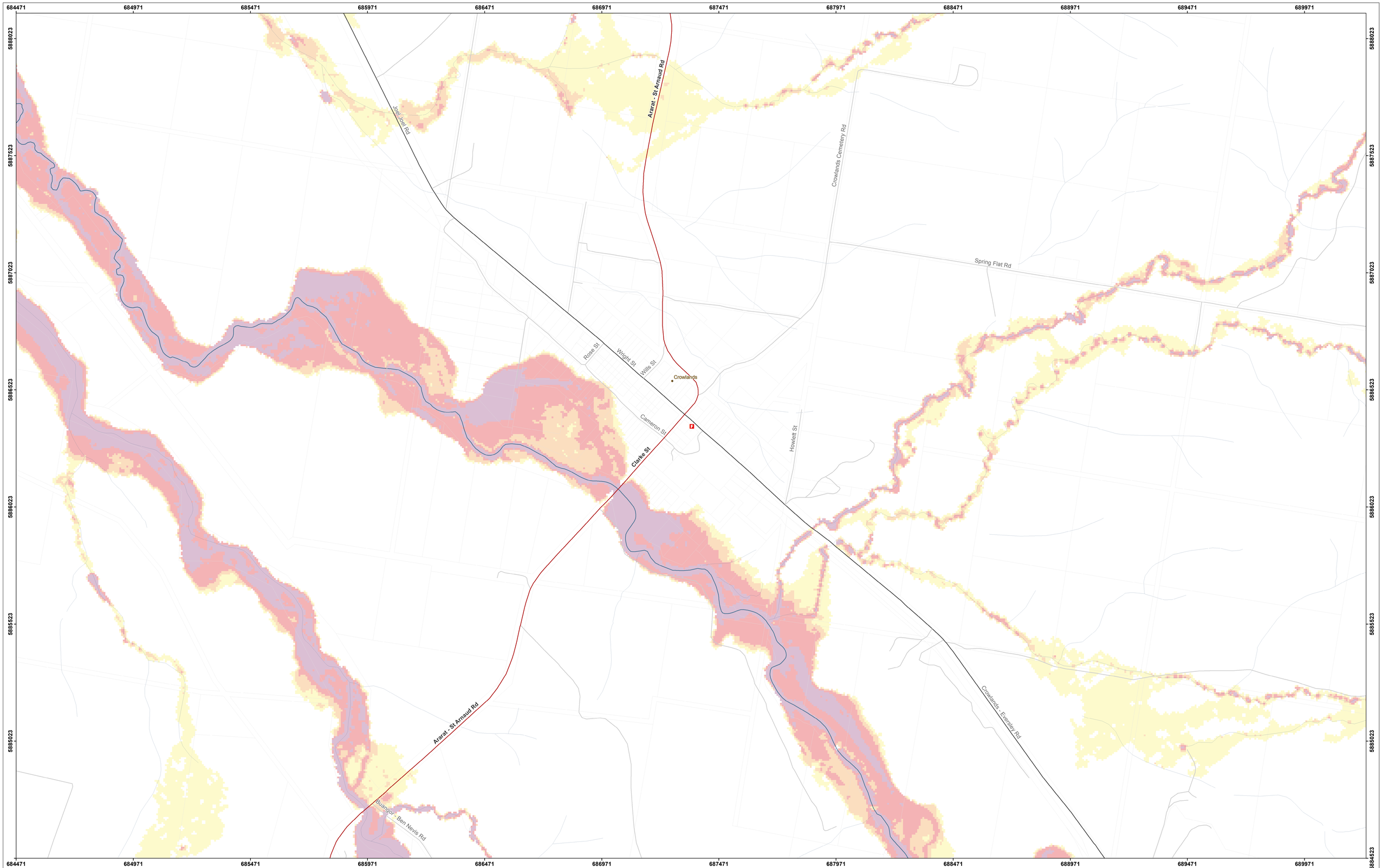



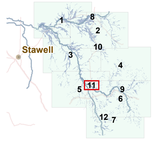

0 100 200
Meters

Scale: 1:5,000

Coordinate System: GDA 1994 MGA Zone 54
Projection: Transverse Mercator
Datum: GDA 1994
False Easting: 500,000.0000
False Northing: 10,000,000.0000
Central Meridian: 141.0000
Scale Factor: 0.9996
Latitude Of Origin: 0.0000
Units: Meter

GDA

N

Legend

Flood Depth
- <0.25m
- 0.25 to <0.5m
- 0.5 to <1m
- 1m +

- Parcels
- MajorTowns
- Minor Towns
- Rivers & Streams

- Highways
- Other Major Roads
- Minor Road Class 3
- Minor Road Class 4
- Minor Road Class 5+

FOI (points)
- F Fire station
- P Police station
- H Emergency Hospital
- S School
- Aged care
- Caravan / Camp Site

Flood Investigation: Upper Wimmera 2014

5% AEP

Sheet: 11 of 12

Northern Grampians Shire Council
Ararat Rural City
Pyrenees Shire
Wimmera CMA

DISCLAIMER: This map is provided for general community information purposes only. Flood levels and floor levels are determined from information available at a particular time and actual levels may exceed those shown. For information about flood conditions and restrictions affecting a particular property, contact WCMA or the relevant council. Neither WCMA nor the State of Victoria claim or warrant that the information in this map is accurate, complete or up to date, and neither WCMA nor the State shall be responsible or liable in respect of any use of or reliance placed on it by any person. This map is copyright of Wimmera Catchment Management Authority (WCMA), Department of Environment and Primary Industries and the State of Victoria. Apart from fair dealing for the purpose of study, research or otherwise as permitted by the Copyright Act 1968, no part of this map may be reproduced, copied, transmitted or published in any form or by any means without the prior written permission of WMCA.

689258 689758 690258 690758 691258 691758 692258 692758 693258 693758 694258 694758

5875277 5874777 5874277 5873777 5873277 5872777 5872277 5871777

Murrays Lane
Warrak Rd
Warrak
Buangor - Ben Nevis Rd
Iron Pot Creek Rd
Howells Rd
Mount Cole Rd
Sandy Pinch Rd
Spring Creek Trk
Borella Walk
Telephone Trk
Chinaman Rd
Bluegum Trk



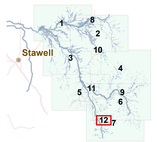

0 100 200
Meters

Scale: 1:5,000

Coordinate System: GDA 1994 MGA Zone 54
Projection: Transverse Mercator
Datum: GDA 1994
False Easting: 500,000.0000
False Northing: 10,000,000.0000
Central Meridian: 141.0000
Scale Factor: 0.9996
Latitude Of Origin: 0.0000
Units: Meter

N

GDA

Legend

Flood Depth
- <0.25m
- 0.25 to <0.5m
- 0.5 to <1m
- 1m +

- Parcels
- MajorTowns
- Minor Towns

- Highways
- Other Major Roads
- Minor Road Class 3
- Minor Road Class 4
- Minor Road Class 5+

FOI (points)
- F Fire station
- P Police station
- H Emergency Hospital
- S School
- Aged care
- Caravan / Camp Site

Flood Investigation: Upper Wimmera 2014

5% AEP

Sheet: 12 of 12

Northern Grampians Shire Council
Ararat Rural City
Pyrenees Shire
Wimmera CMA

DISCLAIMER: This map is provided for general community information purposes only. Flood levels and floor levels are determined from information available at a particular time and actual levels may exceed those shown. For information about flood conditions and restrictions affecting a particular property, contact WCMA or the relevant council. Neither WCMA nor the State of Victoria claim or warrant that the information in this map is accurate, complete or up to date, and neither WCMA nor the State shall be responsible or liable in respect of any use of or reliance placed on it by any person. This map is copyright of Wimmera Catchment Management Authority (WCMA), Department of Environment and Primary Industries and the State of Victoria. Apart from fair dealing for the purpose of study, research or otherwise as permitted by the Copyright Act 1968, no part of this map may be reproduced, copied, transmitted or published in any form or by any means without the prior written permission of WMCA.