0 100 200 400 600 800 1,000
Meters

Scale: 1:20,000

Coordinate System: GDA 1994 MGA Zone 54
Projection: Transverse Mercator
Datum: GDA 1994
False Easting: 500,000.0000
False Northing: 10,000,000.0000
Central Meridian: 141.0000
Scale Factor: 0.9996
Latitude Of Origin: 0.0000
Units: Meter

N

Legend

Flood Depth
- <0.25m
- 0.25 to <0.5m
- 0.5 to <1m
- 1m +

- Parcels
- MajorTowns
- Minor Towns
- Rivers & Streams

- Highways
- Other Major Roads
- Minor Road Class 3
- Minor Road Class 4
- Minor Road Class 5+

FOI (points)
- Fire station
- Police station
- Emergency Hospital

- School
- Aged care
- Caravan / Camp Site

Flood Investigation: Upper Wimmera 2014

20% AEP

Sheet: 1 of 12

DISCLAIMER: This map is provided for general community information purposes only. Flood levels and floor levels are determined from information available at a particular time and actual levels may exceed those shown. For information about flood conditions and restrictions affecting a particular property, contact WCMA or the relevant council. Neither WCMA nor the State of Victoria claim or warrant that the information in this map is accurate, complete or up to date, and neither WCMA nor the State shall be responsible or liable in respect of any use of or reliance placed on it by any person. This map is copyright of Wimmera Catchment Management Authority (WCMA), Department of Environment and Primary Industries and the State of Victoria. Apart from fair dealing for the purpose of study, research or otherwise as permitted by the Copyright Act 1968, no part of this map may be reproduced, copied, transmitted or published in any form or by any means without the prior written permission of WMCA.

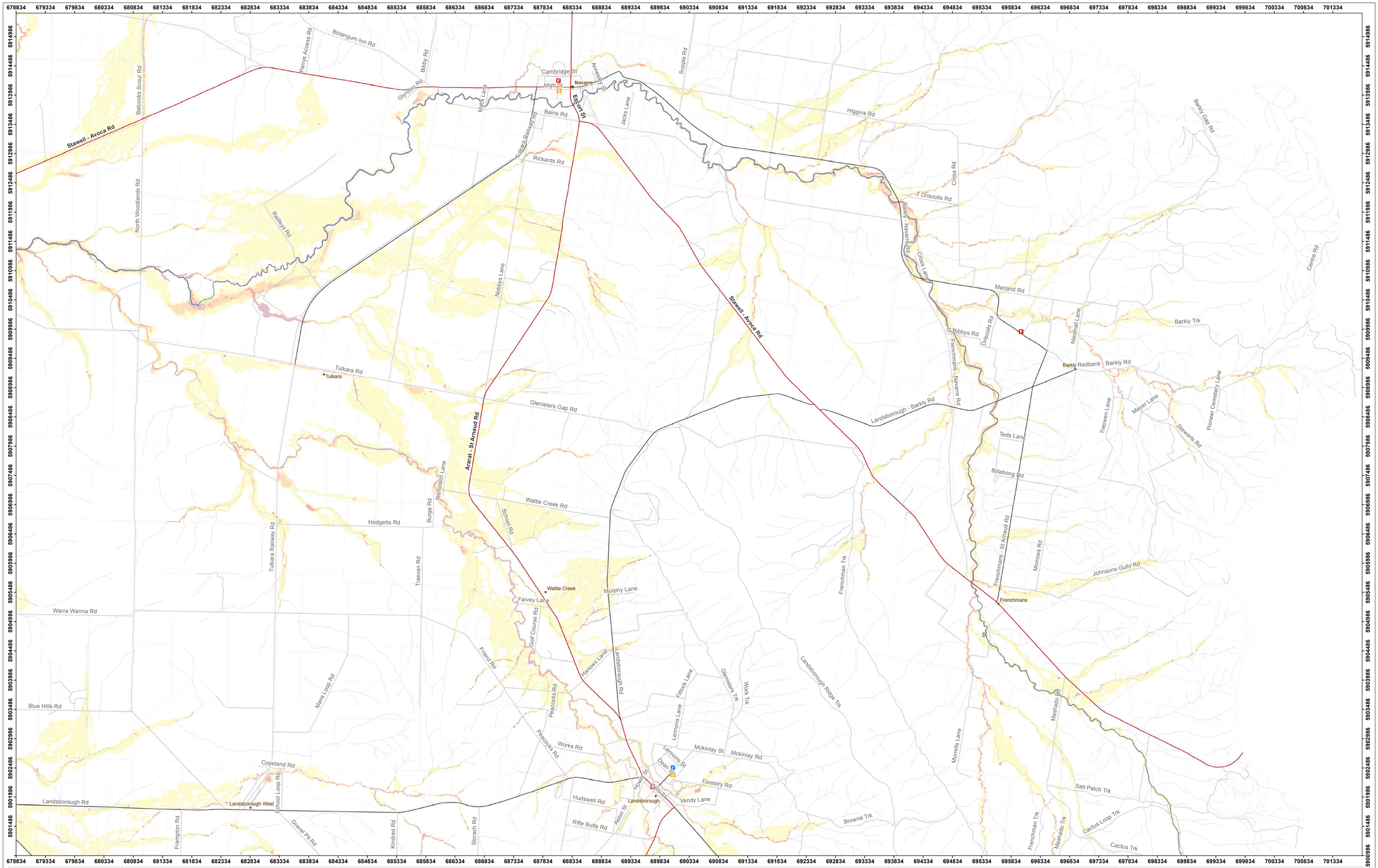

0 100 200 400 600 800 1,000
Meters

Scale: 1:20,000

Coordinate System: GDA 1994 MGA Zone 54
Projection: Transverse Mercator
Datum: GDA 1994
False Easting: 500,000.0000
False Northing: 10,000,000.0000
Central Meridian: 141.0000
Scale Factor: 0.9996
Latitude Of Origin: 0.0000
Units: Meter

N

Legend

Flood Depth
- <0.25m
- 0.25 to <0.5m
- 0.5 to <1m
- 1m +

- Parcels
- MajorTowns
- Minor Towns
- Rivers & Streams

- Highways
- Other Major Roads
- Minor Road Class 3
- Minor Road Class 4
- Minor Road Class 5+

FOI (points)
- Fire station
- Police station
- Emergency Hospital

- School
- Aged care
- Caravan / Camp Site

Flood Investigation: Upper Wimmera 2014

20% AEP

Sheet: 2 of 12

Northern Grampians Shire Council
Ararat Rural City
Pyrenees Shire
Wimmera CMA

DISCLAIMER: This map is provided for general community information purposes only. Flood levels and floor levels are determined from information available at a particular time and actual levels may exceed those shown. For information about flood conditions and restrictions affecting a particular property, contact WCMA or the relevant council. Neither WCMA nor the State of Victoria claim or warrant that the information in this map is accurate, complete or up to date, and neither WCMA nor the State shall be responsible or liable in respect of any use of or reliance placed on it by any person. This map is copyright of Wimmera Catchment Management Authority (WCMA), Department of Environment and Primary Industries and the State of Victoria. Apart from fair dealing for the purpose of study, research or otherwise as permitted by the Copyright Act 1968, no part of this map may be reproduced, copied, transmitted or published in any form or by any means without the prior written permission of WMCA.

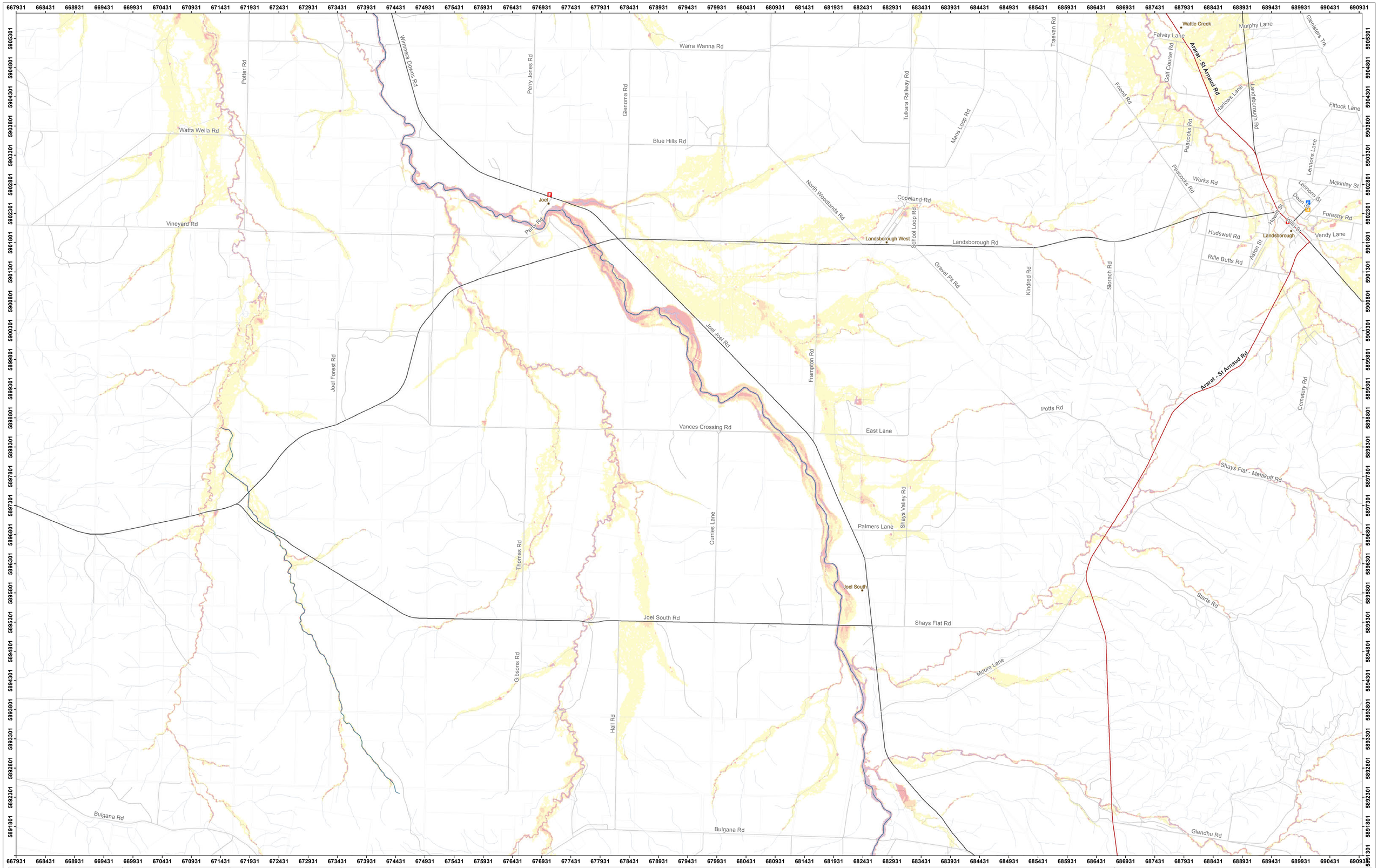

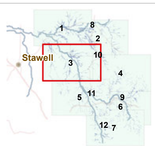

0 100 200 400 600 800 1,000
Meters

Scale: 1:20,000

Coordinate System: GDA 1994 MGA Zone 54
Projection: Transverse Mercator
Datum: GDA 1994
False Easting: 500,000.0000
False Northing: 10,000,000.0000
Central Meridian: 141.0000
Scale Factor: 0.9996
Latitude Of Origin: 0.0000
Units: Meter

N

GDA

Legend

Flood Depth
- <0.25m
- 0.25 to <0.5m
- 0.5 to <1m
- 1m +

- Parcels
- MajorTowns
- Minor Towns

- Highways
- Other Major Roads
- Minor Road Class 3
- Minor Road Class 4
- Minor Road Class 5+

FOI (points)
- Fire station
- Police station
- Emergency Hospital
- School
- Aged care
- Caravan / Camp Site

Flood Investigation: Upper Wimmera 2014

20% AEP

Sheet: 3 of 12

Northern Grampians Shire Council
Ararat Rural City
Pyrenees Shire
Wimmera CMA

DISCLAIMER: This map is provided for general community information purposes only. Flood levels and floor levels are determined from information available at a particular time and actual levels may exceed those shown. For information about flood conditions and restrictions affecting a particular property, contact WCMA or the relevant council. Neither WCMA nor the State of Victoria claim or warrant that the information in this map is accurate, complete or up to date, and neither WCMA nor the State shall be responsible or liable in respect of any use of or reliance placed on it by any person. This map is copyright of Wimmera Catchment Management Authority (WCMA), Department of Environment and Primary Industries and the State of Victoria. Apart from fair dealing for the purpose of study, research or otherwise as permitted by the Copyright Act 1968, no part of this map may be reproduced, copied, transmitted or published in any form or by any means without the prior written permission of WMCA.

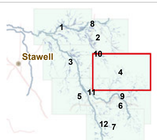

0 100 200 400 600 800 1,000
Meters

Scale: 1:20,000

Coordinate System: GDA 1994 MGA Zone 54
Projection: Transverse Mercator
Datum: GDA 1994
False Easting: 500,000.0000
False Northing: 10,000,000.0000
Central Meridian: 141.0000
Scale Factor: 0.9996
Latitude Of Origin: 0.0000
Units: Meter

N

Legend

Flood Depth
- <0.25m
- 0.25 to <0.5m
- 0.5 to <1m
- 1m +

- Parcels
- MajorTowns
- Minor Towns
- Rivers & Streams

- Highways
- Other Major Roads
- Minor Road Class 3
- Minor Road Class 4
- Minor Road Class 5+

FOI (points)
- Fire station
- Police station
- Emergency Hospital

- School
- Aged care
- Caravan / Camp Site

Flood Investigation: Upper Wimmera 2014

20% AEP

Sheet: 4 of 12

Northern Grampians Shire Council
Ararat Rural City
Pyrenees Shire
Wimmera CMA

DISCLAIMER: This map is provided for general community information purposes only. Flood levels and floor levels are determined from information available at a particular time and actual levels may exceed those shown. For information about flood conditions and restrictions affecting a particular property, contact WCMA or the relevant council. Neither WCMA nor the State of Victoria claim or warrant that the information in this map is accurate, complete or up to date, and neither WCMA nor the State shall be responsible or liable in respect of any use of or reliance placed on it by any person. This map is copyright of Wimmera Catchment Management Authority (WCMA), Department of Environment and Primary Industries and the State of Victoria. Apart from fair dealing for the purpose of study, research or otherwise as permitted by the Copyright Act 1968, no part of this map may be reproduced, copied, transmitted or published in any form or by any means without the prior written permission of WMCA.

Bulgana Rd
Glendhu Rd
Rapkins Rd
Metcalfe Rd
Ararat - St Arnaud Rd
Degraves Rd
Joel Joel Rd
Crowlands Cemetery Rd
Spring Flat Rd
Crowlands
Cameron St
Wright St
Delaneys Gap Rd
Stocks Rd
Coburns Accs
Harts Rd
Woodlands Rd
Crowlands - Eversley Rd
Boatmans Rd
Annie Hill Trk
Ararat - St Arnaud Rd
Pyrenees Hwy
Eversley
Allanvale Rd
Moran Trk
Mt Boswell Trk
Gamson Trk
Thomas Rd
Freeman Rd
Buangor - Ben Nevis Rd
Eversley Rd
Colliers Gap Rd
Red Rocks Rd
Matheson Rd
Feud Rd
Big Hill Rd
Iron Pot Creek Rd
Branding Yard Trk

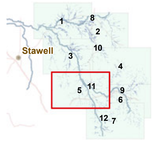

0 100 200 400 600 800 1,000
Meters

Scale: 1:20,000

Coordinate System: GDA 1994 MGA Zone 54
Projection: Transverse Mercator
Datum: GDA 1994
False Easting: 500,000.0000
False Northing: 10,000,000.0000
Central Meridian: 141.0000
Scale Factor: 0.9996
Latitude Of Origin: 0.0000
Units: Meter

N

Legend

Flood Depth
- <0.25m
- 0.25 to <0.5m
- 0.5 to <1m
- 1m +

- Parcels
- MajorTowns
- Minor Towns
- Rivers & Streams

- Highways
- Other Major Roads
- Minor Road Class 3
- Minor Road Class 4
- Minor Road Class 5+

FOI (points)
- Fire station
- Police station
- Emergency Hospital

- School
- Aged care
- Caravan / Camp Site

Flood Investigation: Upper Wimmera 2014

20% AEP

Sheet: 5 of 12

Northern Grampians Shire Council
Ararat Rural City
Pyrenees Shire
Wimmera CMA

DISCLAIMER: This map is provided for general community information purposes only. Flood levels and floor levels are determined from information available at a particular time and actual levels may exceed those shown. For information about flood conditions and restrictions affecting a particular property, contact WCMA or the relevant council. Neither WCMA nor the State of Victoria claim or warrant that the information in this map is accurate, complete or up to date, and neither WCMA nor the State shall be responsible or liable in respect of any use of or reliance placed on it by any person. This map is copyright of Wimmera Catchment Management Authority (WCMA), Department of Environment and Primary Industries and the State of Victoria. Apart from fair dealing for the purpose of study, research or otherwise as permitted by the Copyright Act 1968, no part of this map may be reproduced, copied, transmitted or published in any form or by any means without the prior written permission of WMCA.

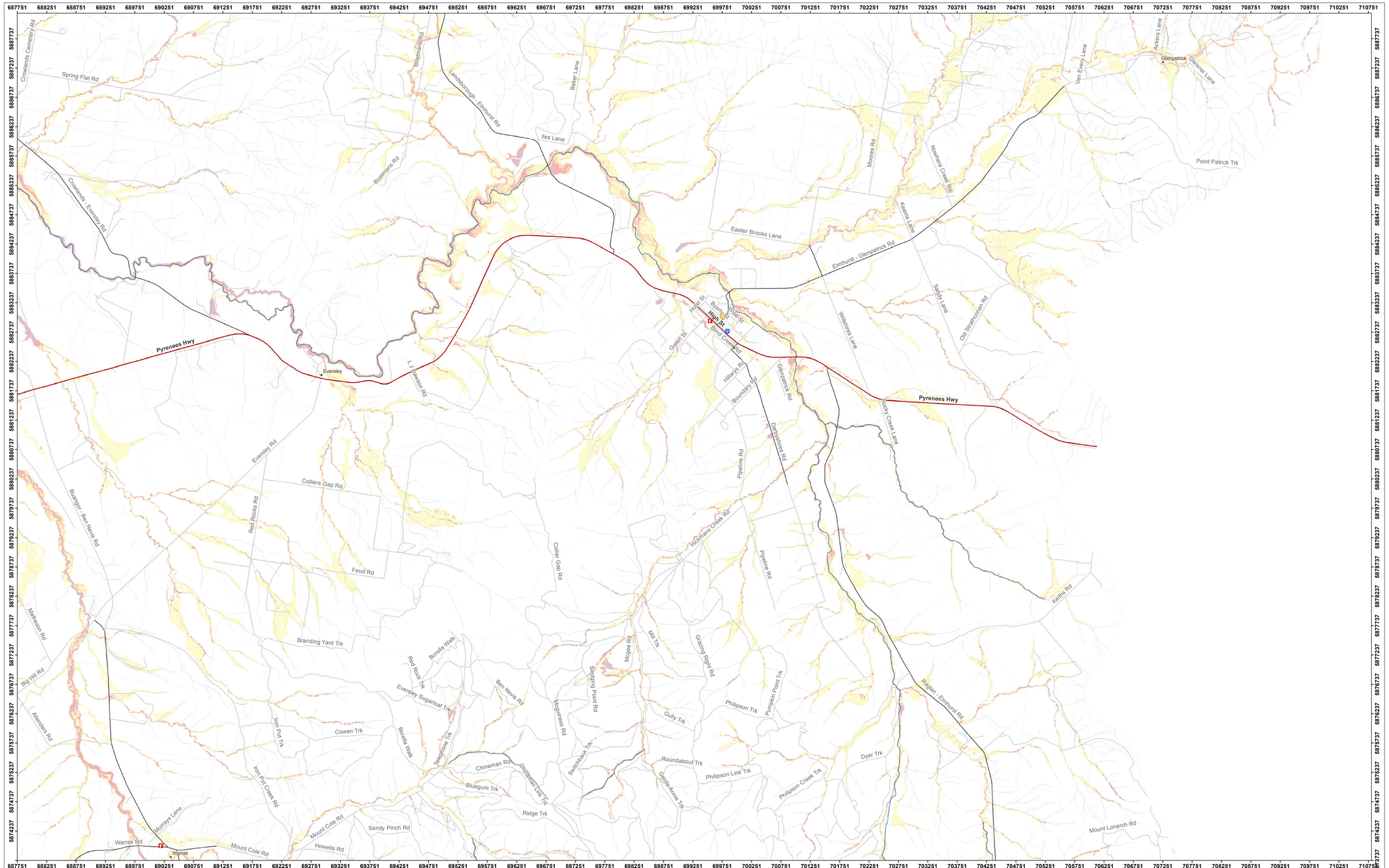

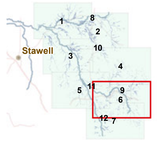

0 100 200 400 600 800 1,000
Meters

Scale: 1:20,000

Coordinate System: GDA 1994 MGA Zone 54
Projection: Transverse Mercator
Datum: GDA 1994
False Easting: 500,000.0000
False Northing: 10,000,000.0000
Central Meridian: 141.0000
Scale Factor: 0.9996
Latitude Of Origin: 0.0000
Units: Meter

N

GDA

Legend

Flood Depth
- <0.25m
- 0.25 to <0.5m
- 0.5 to <1m
- 1m +

- Parcels
- MajorTowns
- Minor Towns

- Highways
- Other Major Roads
- Minor Road Class 3
- Minor Road Class 4
- Minor Road Class 5+

FOI (points)
- Fire station
- Police station
- Emergency Hospital

- School
- Aged care
- Caravan / Camp Site

Flood Investigation: Upper Wimmera 2014

20% AEP

Sheet: 6 of 12

Northern Grampians Shire Council
Ararat Rural City
Pyrenees Shire
Wimmera CMA

DISCLAIMER: This map is provided for general community information purposes only. Flood levels and floor levels are determined from information available at a particular time and actual levels may exceed those shown. For information about flood conditions and restrictions affecting a particular property, contact WCMA or the relevant council. Neither WCMA nor the State of Victoria claim or warrant that the information in this map is accurate, complete or up to date, and neither WCMA nor the State shall be responsible or liable in respect of any use of or reliance placed on it by any person. This map is copyright of Wimmera Catchment Management Authority (WCMA), Department of Environment and Primary Industries and the State of Victoria. Apart from fair dealing for the purpose of study, research or otherwise as permitted by the Copyright Act 1968, no part of this map may be reproduced, copied, transmitted or published in any form or by any means without the prior written permission of WMCA.

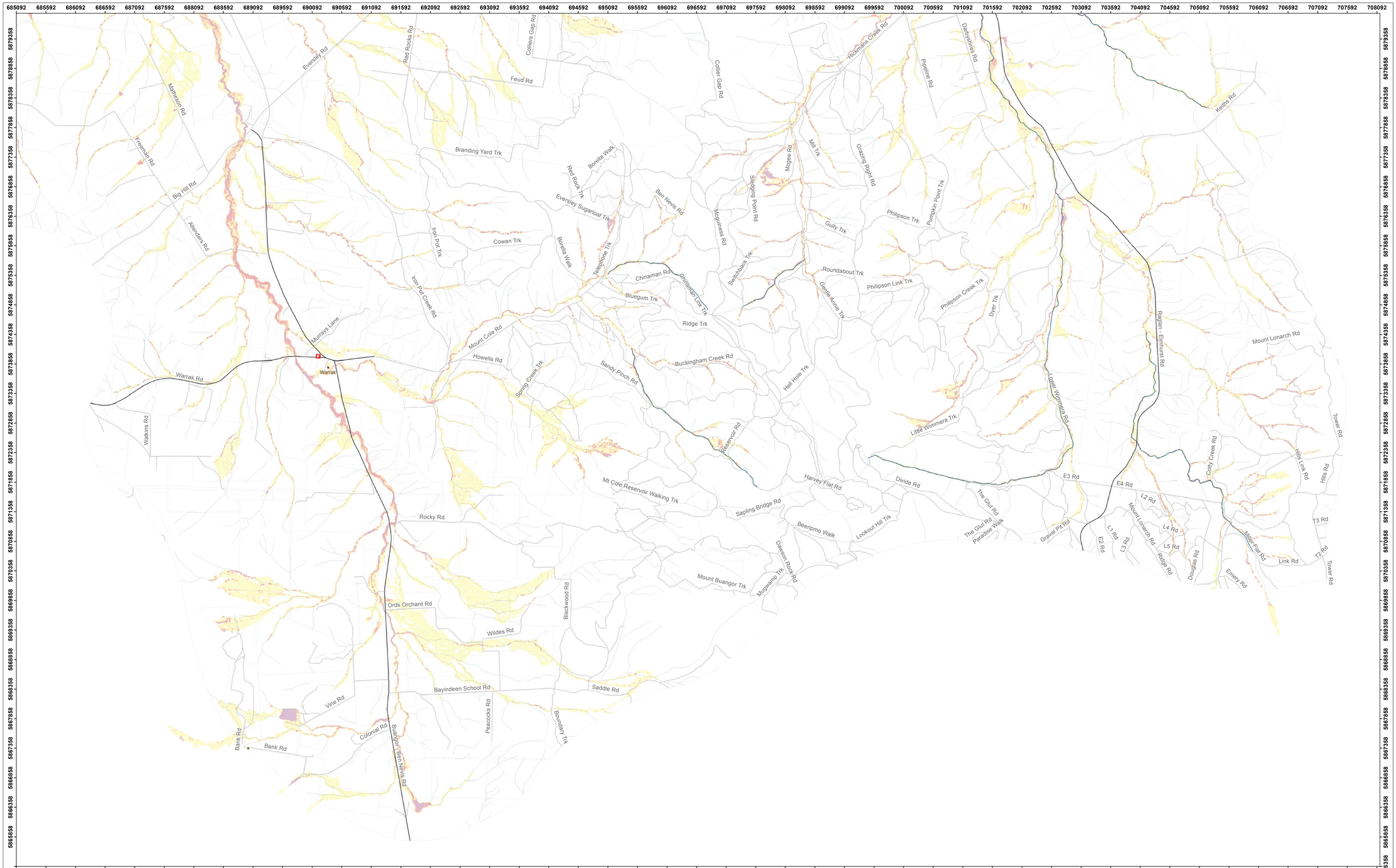

0 100 200 400 600 800 1,000
Meters

Scale: 1:20,000

Coordinate System: GDA 1994 MGA Zone 54
Projection: Transverse Mercator
Datum: GDA 1994
False Easting: 500,000.0000
False Northing: 10,000,000.0000
Central Meridian: 141.0000
Scale Factor: 0.9996
Latitude Of Origin: 0.0000
Units: Meter

N

Legend

Flood Depth
- <0.25m
- 0.25 to <0.5m
- 0.5 to <1m
- 1m +

- Parcels
- MajorTowns
- Minor Towns
- Rivers & Streams
- Highways
- Other Major Roads
- Minor Road Class 3
- Minor Road Class 4
- Minor Road Class 5+

FOI (points)
- Fire station
- Police station
- Emergency Hospital
- School
- Aged care
- Caravan / Camp Site

Flood Investigation: Upper Wimmera 2014

20% AEP

Sheet: 7 of 12

DISCLAIMER: This map is provided for general community information purposes only. Flood levels and floor levels are determined from information available at a particular time and actual levels may exceed those shown. For information about flood conditions and restrictions affecting a particular property, contact WCMA or the relevant council. Neither WCMA nor the State of Victoria claim or warrant that the information in this map is accurate, complete or up to date, and neither WCMA nor the State shall be responsible or liable in respect of any use of or reliance placed on it by any person. This map is copyright of Wimmera Catchment Management Authority (WCMA), Department of Environment and Primary Industries and the State of Victoria. Apart from fair dealing for the purpose of study, research or otherwise as permitted by the Copyright Act 1968, no part of this map may be reproduced, copied, transmitted or published in any form or by any means without the prior written permission of WMCA.

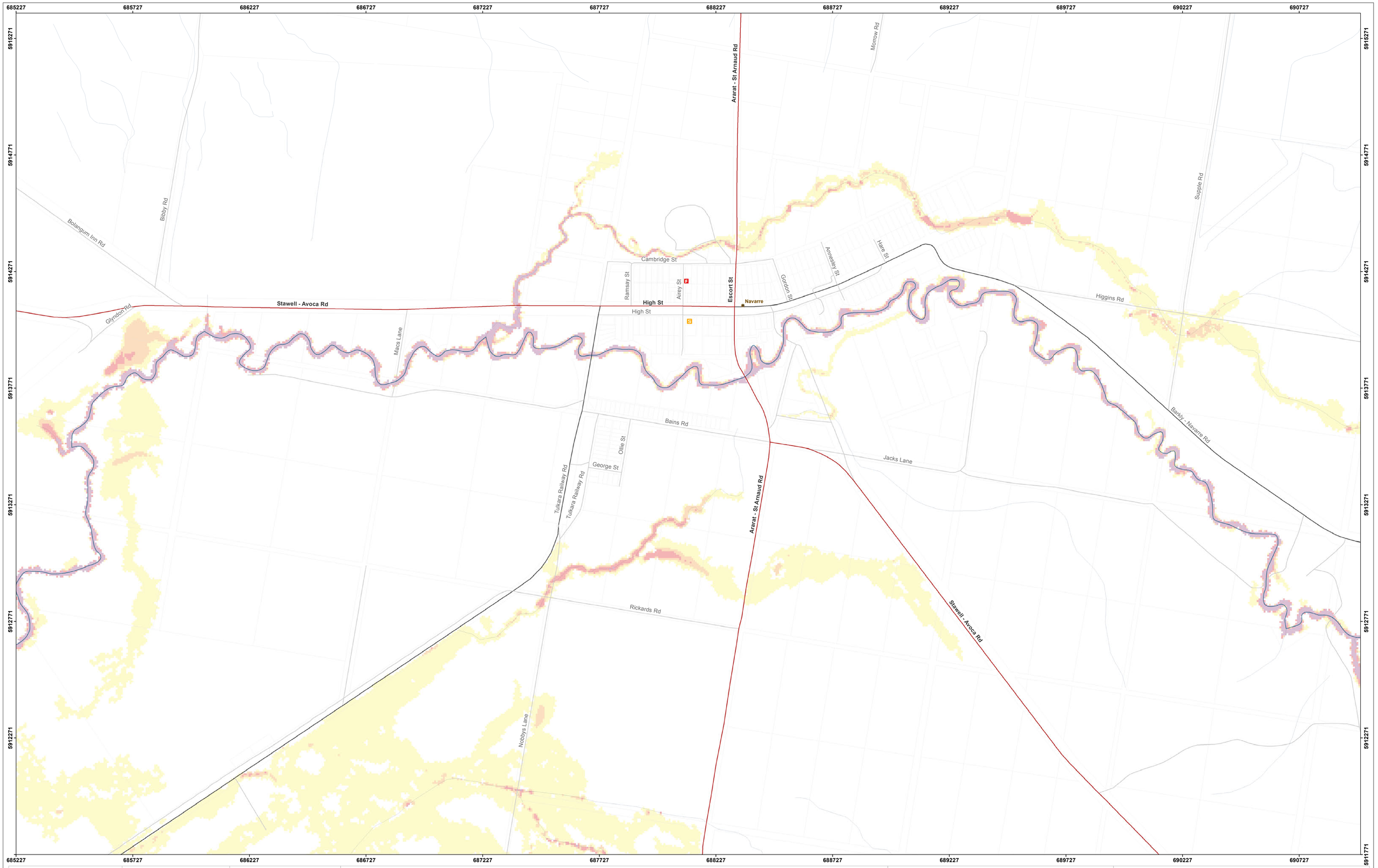

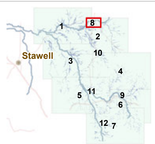

0 100 200
Meters

Scale: 1:5,000

Coordinate System: GDA 1994 MGA Zone 54
Projection: Transverse Mercator
Datum: GDA 1994
False Easting: 500,000.0000
False Northing: 10,000,000.0000
Central Meridian: 141.0000
Scale Factor: 0.9996
Latitude Of Origin: 0.0000
Units: Meter

N

GDA

Legend

Flood Depth
- <0.25m
- 0.25 to <0.5m
- 0.5 to <1m
- 1m +

Parcels
MajorTowns
Minor Towns

Highways
Other Major Roads
Minor Road Class 3
Minor Road Class 4
Minor Road Class 5+

FOI (points)
- Fire station
- Police station
- Emergency Hospital
- School
- Aged care
- Caravan / Camp Site

Flood Investigation: Upper Wimmera 2014

20% AEP

Sheet: 8 of 12

Northern Grampians Shire Council
Ararat Rural City
Pyrenees Shire
Wimmera CMA

DISCLAIMER: This map is provided for general community information purposes only. Flood levels and floor levels are determined from information available at a particular time and actual levels may exceed those shown. For information about flood conditions and restrictions affecting a particular property, contact WCMA or the relevant council. Neither WCMA nor the State of Victoria claim or warrant that the information in this map is accurate, complete or up to date, and neither WCMA nor the State shall be responsible or liable in respect of any use of or reliance placed on it by any person. This map is copyright of Wimmera Catchment Management Authority (WCMA), Department of Environment and Primary Industries and the State of Victoria. Apart from fair dealing for the purpose of study, research or otherwise as permitted by the Copyright Act 1968, no part of this map may be reproduced, copied, transmitted or published in any form or by any means without the prior written permission of WMCA.

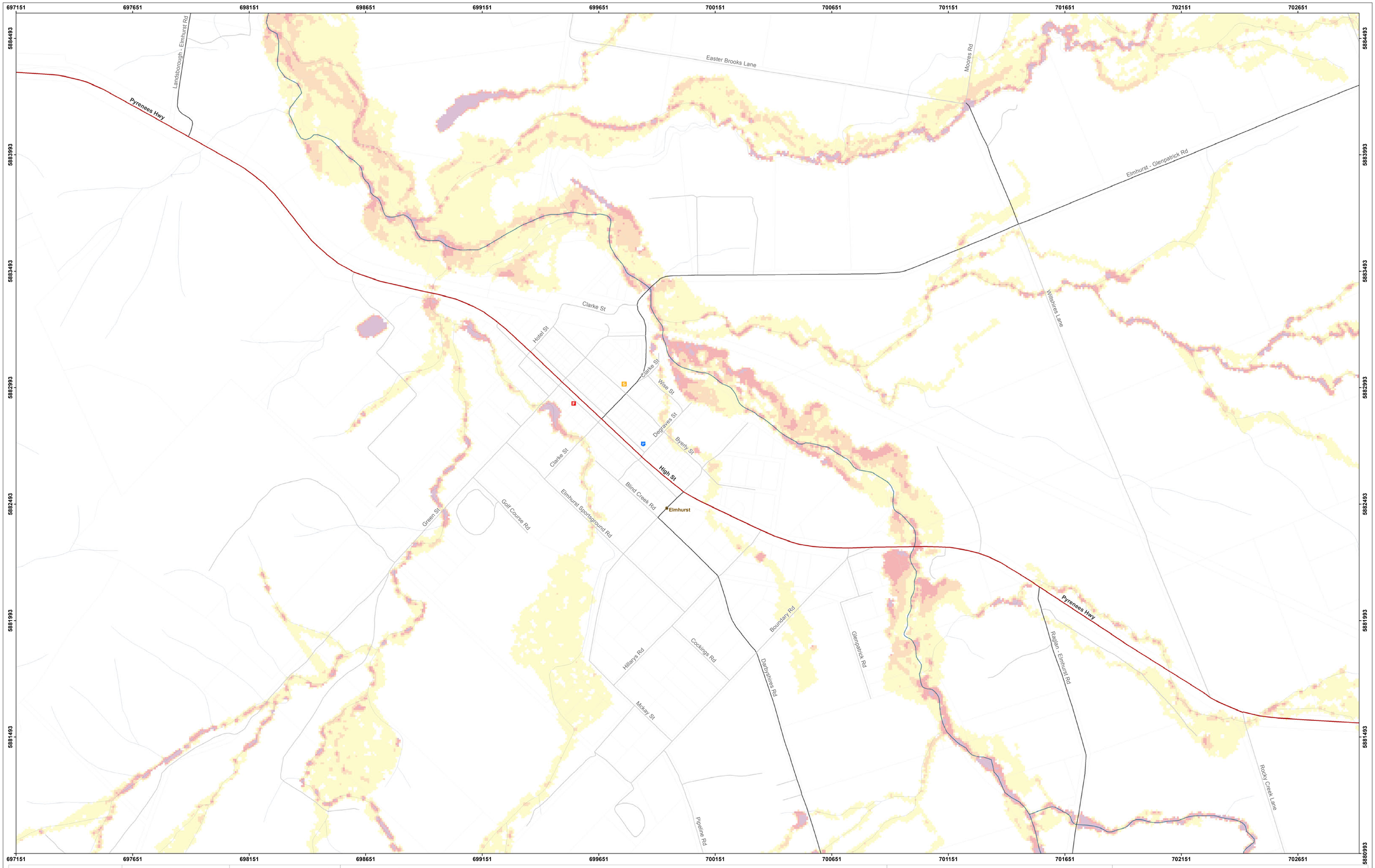

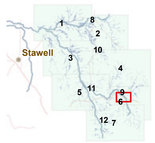

0 100 200
Meters

Scale: 1:5,000

Coordinate System: GDA 1994 MGA Zone 54
Projection: Transverse Mercator
Datum: GDA 1994
False Easting: 500,000.0000
False Northing: 10,000,000.0000
Central Meridian: 141.0000
Scale Factor: 0.9996
Latitude Of Origin: 0.0000
Units: Meter

N

GDA

Legend

Flood Depth
- <0.25m
- 0.25 to <0.5m
- 0.5 to <1m
- 1m +

- Parcels
- MajorTowns
- Minor Towns

- Highways
- Other Major Roads
- Minor Road Class 3
- Minor Road Class 4
- Minor Road Class 5+

FOI (points)
- Fire station
- Police station
- Emergency Hospital

- School
- Aged care
- Caravan / Camp Site

Flood Investigation: Upper Wimmera 2014

20% AEP

Sheet: 9 of 12

Northern Grampians Shire Council
Ararat Rural City
Pyrenees Shire
Wimmera CMA

DISCLAIMER: This map is provided for general community information purposes only. Flood levels and floor levels are determined from information available at a particular time and actual levels may exceed those shown. For information about flood conditions and restrictions affecting a particular property, contact WCMA or the relevant council. Neither WCMA nor the State of Victoria claim or warrant that the information in this map is accurate, complete or up to date, and neither WCMA nor the State shall be responsible or liable in respect of any use of or reliance placed on it by any person. This map is copyright of Wimmera Catchment Management Authority (WCMA), Department of Environment and Primary Industries and the State of Victoria. Apart from fair dealing for the purpose of study, research or otherwise as permitted by the Copyright Act 1968, no part of this map may be reproduced, copied, transmitted or published in any form or by any means without the prior written permission of WMCA.

687004 687504 688004 688504 689004 689504 690004 690504 691004 691504 692004 692504

5903322 5902822 5902322 5901822 5901322 5900822 5900322 5899822

Lennons Lane
Peacocks Rd
Hodgetts Lane
Work Trk
Glenisters Trk
Lennons Lane
Hodgetts Lane
Mckinlay Rd
Ararat - St Arnaud Rd
Lennons St
Dean St
Back School Rd
Cunningham Rd
Works Rd
Howitt St
Burke St
Mckinlay St
Forestry Rd
Landsborough Rd
Hudswell Rd
Wills St
Young St
Landsborough
Gray St
Verdy Lane
Browne Trk
Rifle Butts Rd
Aston St
Landsborough - Elmhurst Rd
Ararat - St Arnaud Rd
Cemetery Rd
Hangmans Lane
Browns Lane

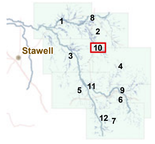

0 100 200
Meters

Scale: 1:5,000

Coordinate System: GDA 1994 MGA Zone 54
Projection: Transverse Mercator
Datum: GDA 1994
False Easting: 500,000.0000
False Northing: 10,000,000.0000
Central Meridian: 141.0000
Scale Factor: 0.9996
Latitude Of Origin: 0.0000
Units: Meter

N

Legend

Flood Depth
- <0.25m
- 0.25 to <0.5m
- 0.5 to <1m
- 1m +

- Parcels
- MajorTowns
- Minor Towns

- Highways
- Other Major Roads
- Minor Road Class 3
- Minor Road Class 4
- Minor Road Class 5+

FOI (points)
- Fire station
- Police station
- Emergency Hospital

- School
- Aged care
- Caravan / Camp Site

Flood Investigation: Upper Wimmera 2014

20% AEP

Sheet: 10 of 12

DISCLAIMER: This map is provided for general community information purposes only. Flood levels and floor levels are determined from information available at a particular time and actual levels may exceed those shown. For information about flood conditions and restrictions affecting a particular property, contact WCMA or the relevant council. Neither WCMA nor the State of Victoria claim or warrant that the information in this map is accurate, complete or up to date, and neither WCMA nor the State shall be responsible or liable in respect of any use of or reliance placed on it by any person. This map is copyright of Wimmera Catchment Management Authority (WCMA), Department of Environment and Primary Industries and the State of Victoria. Apart from fair dealing for the purpose of study, research or otherwise as permitted by the Copyright Act 1968, no part of this map may be reproduced, copied, transmitted or published in any form or by any means without the prior written permission of WMCA.

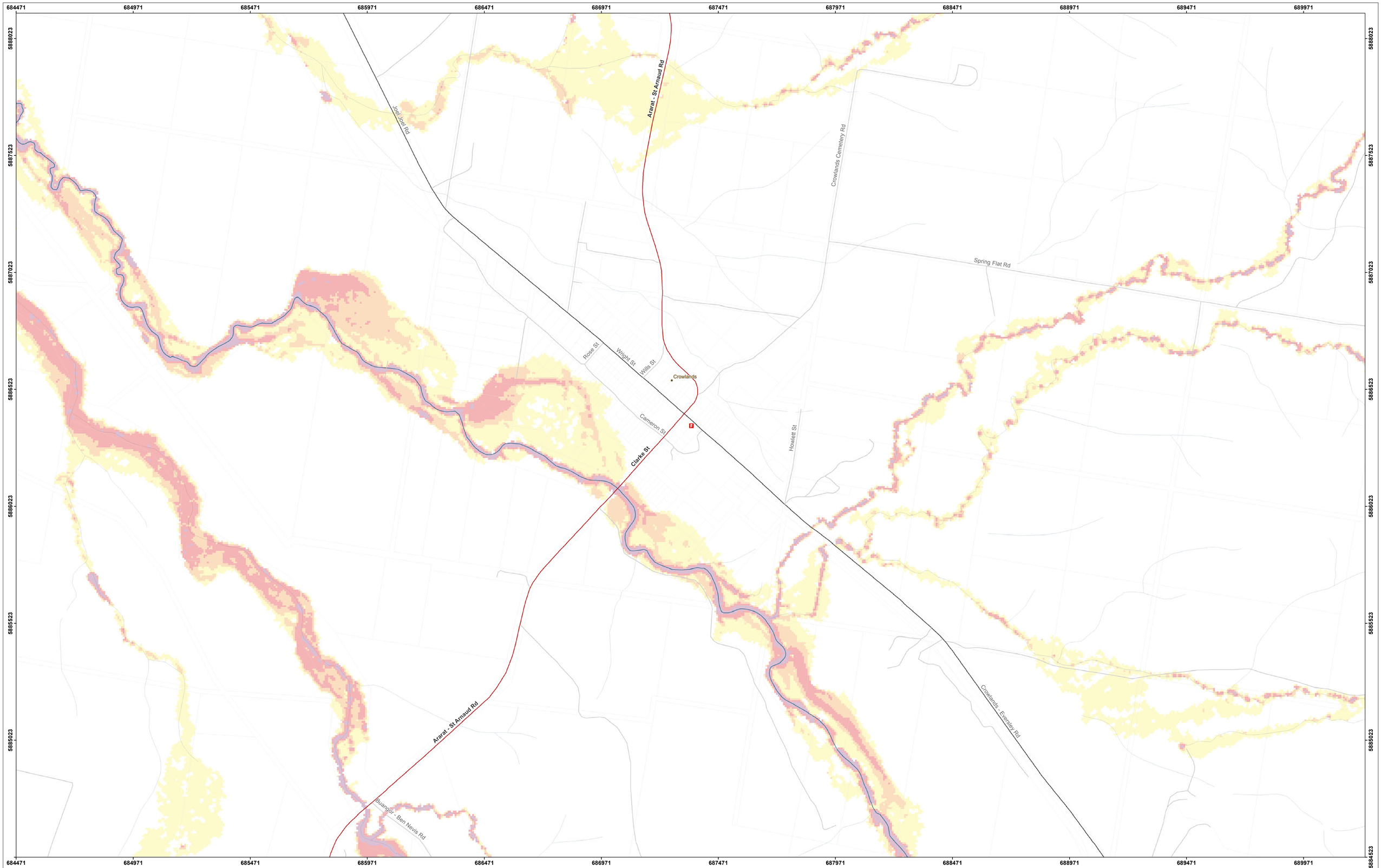

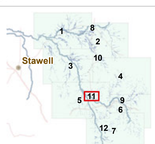

0 100 200
Meters

N

Scale: 1:5,000

Coordinate System: GDA 1994 MGA Zone 54
Projection: Transverse Mercator
Datum: GDA 1994
False Easting: 500,000.0000
False Northing: 10,000,000.0000
Central Meridian: 141.0000
Scale Factor: 0.9996
Latitude Of Origin: 0.0000
Units: Meter

GDA

Legend

Flood Depth
- <0.25m
- 0.25 to <0.5m
- 0.5 to <1m
- 1m +

- Parcels
- MajorTowns
- Minor Towns
- Rivers & Streams

- Highways
- Other Major Roads
- Minor Road Class 3
- Minor Road Class 4
- Minor Road Class 5+

FOI (points)
- Fire station
- Police station
- Emergency Hospital

- School
- Aged care
- Caravan / Camp Site

Flood Investigation: Upper Wimmera 2014

20% AEP

Sheet: 11 of 12

Northern Grampians Shire Council
Ararat Rural City
Pyrenees Shire
Wimmera CMA

DISCLAIMER: This map is provided for general community information purposes only. Flood levels and floor levels are determined from information available at a particular time and actual levels may exceed those shown. For information about flood conditions and restrictions affecting a particular property, contact WCMA or the relevant council. Neither WCMA nor the State of Victoria claim or warrant that the information in this map is accurate, complete or up to date, and neither WCMA nor the State shall be responsible or liable in respect of any use of or reliance placed on it by any person. This map is copyright of Wimmera Catchment Management Authority (WCMA), Department of Environment and Primary Industries and the State of Victoria. Apart from fair dealing for the purpose of study, research or otherwise as permitted by the Copyright Act 1968, no part of this map may be reproduced, copied, transmitted or published in any form or by any means without the prior written permission of WMCA.

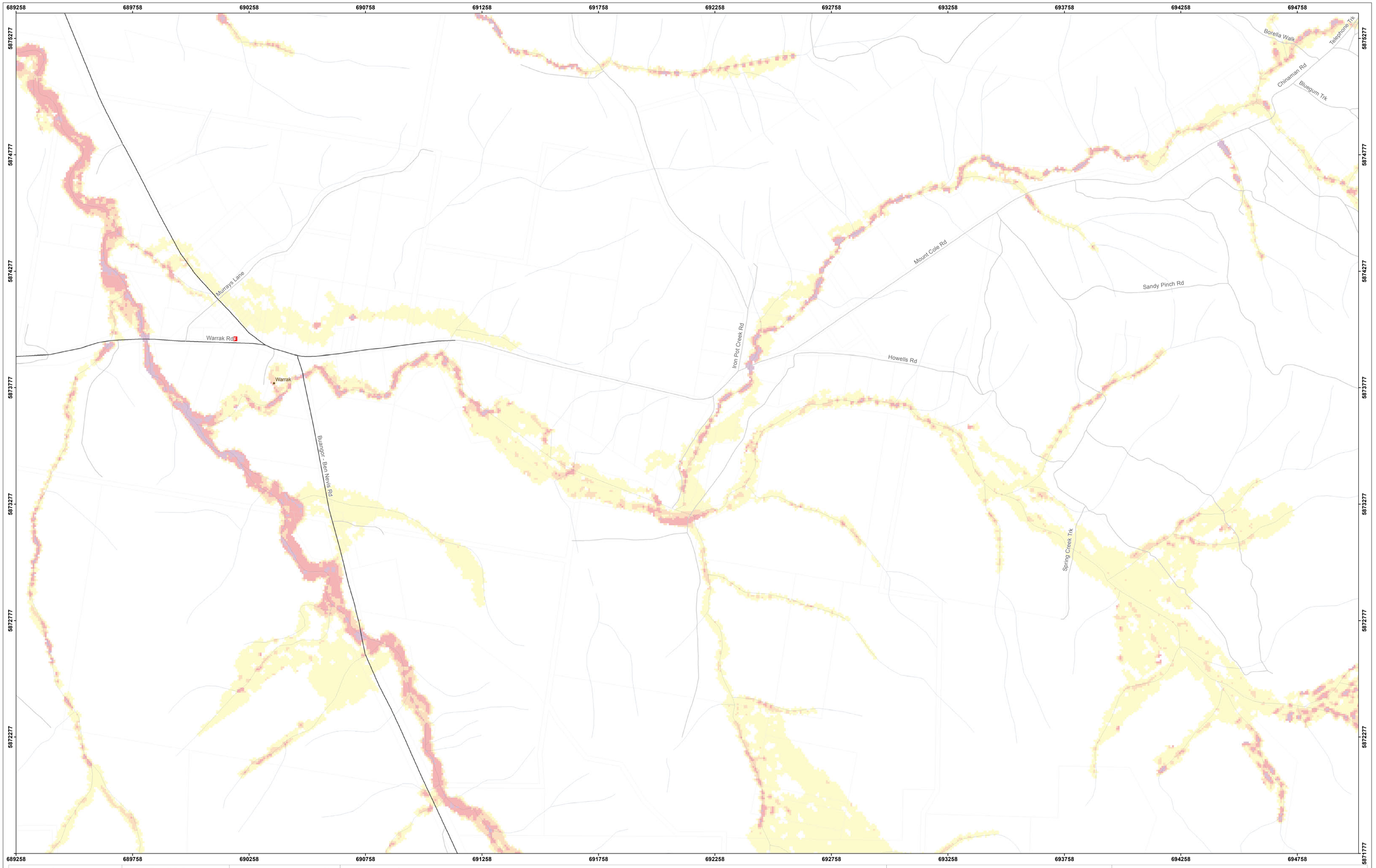

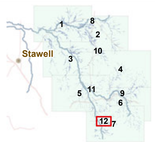

0 100 200
Meters

Scale: 1:5,000

Coordinate System: GDA 1994 MGA Zone 54
Projection: Transverse Mercator
Datum: GDA 1994
False Easting: 500,000.0000
False Northing: 10,000,000.0000
Central Meridian: 141.0000
Scale Factor: 0.9996
Latitude Of Origin: 0.0000
Units: Meter

N

Legend

Flood Depth
- <0.25m
- 0.25 to <0.5m
- 0.5 to <1m
- 1m +

Parcels
MajorTowns
Minor Towns

Highways
Other Major Roads
Minor Road Class 3
Minor Road Class 4
Minor Road Class 5+

FOI (points)
- Fire station
- Police station
- Emergency Hospital
- School
- Aged care
- Caravan / Camp Site

Flood Investigation: Upper Wimmera 2014

20% AEP

Sheet: 12 of 12

Northern Grampians Shire Council
Ararat Rural City
Pyrenees Shire
Wimmera CMA

DISCLAIMER: This map is provided for general community information purposes only. Flood levels and floor levels are determined from information available at a particular time and actual levels may exceed those shown. For information about flood conditions and restrictions affecting a particular property, contact WCMA or the relevant council. Neither WCMA nor the State of Victoria claim or warrant that the information in this map is accurate, complete or up to date, and neither WCMA nor the State shall be responsible or liable in respect of any use of or reliance placed on it by any person. This map is copyright of Wimmera Catchment Management Authority (WCMA), Department of Environment and Primary Industries and the State of Victoria. Apart from fair dealing for the purpose of study, research or otherwise as permitted by the Copyright Act 1968, no part of this map may be reproduced, copied, transmitted or published in any form or by any means without the prior written permission of WMCA.