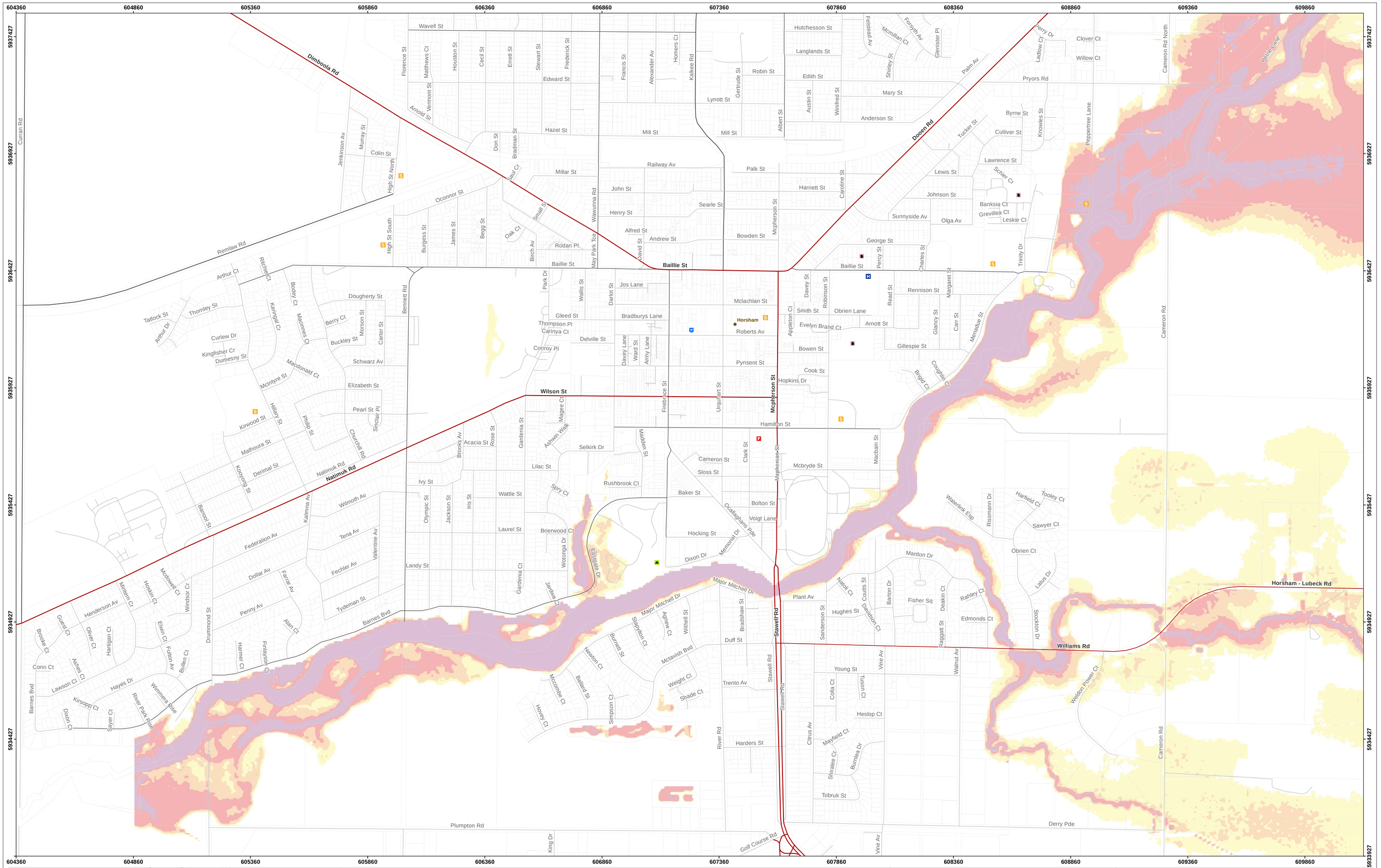
604360
604860
605360
605860
606360
606860
607360
607860
608360
608860
609360
609860
5937427
5936927
5936427
5935927
5935427
5934927
5934427
5933927
Dimboola Rd
Curran Rd
Remlaw Rd
Baillie St
Wilson St
Natimuk Rd
Doeen Rd
Mcpherson St
Stawell Rd
Horsham - Lubeck Rd
Williams Rd
Cameron Rd
Cameron Rd North
Pryors Rd
Plumpton Rd
Derry Pde
Golf Course Rd
Barnes Bvd
Major Mitchell Dr
Horsham
Wavell St
Edward St
Hazel St
Mill St
Railway Av
Millar St
Oconnor St
Rodan Pl
Jos Lane
Mclachlan St
Bradburys Lane
Roberts Av
Pynsent St
Hamilton St
Mcbryde St
Selkirk Dr
Lilac St
Wattle St
Laurel St
Brierwood Ct
Rushbrook Cl
Baker St
Bolton St
Voigt Lane
Hocking St
Dixon Dr
Plant Av
Duff St
Trento Av
Harders St
Tobruk St
Young St
Heslop Ct
Mardon Dr
Edmonds Ct
Fisher Sq
Hughes St
Pryors Rd
Byrne St
Culliver St
Lawrence St
Lewis St
Johnson St
Sunnyside Av
Olga Av
George St
Rennison St
Obrien Lane
Arnott St
Gillespie St
Bowen St
Cook St
Hopkins Dr
Clover Ct
Willow Ct
Perry Dr
Palm Av
Anderson St
Mary St
Langlands St
Hutchesson St
Edith St
Robin St
Lynott St
Palk St
Harriett St
Searle St
Henry St
Alfred St
Andrew St
Bowden St
Gleed St
Thompson Pl
Carinya Ct
Delville St
Conroy Pl
Dougherty St
Schwarz Av
Elizabeth St
Pearl St
Mathoura St
Kirwood St
Tatlock St
Thornley St
Arthur Dr
Arthur Ct
Curlew Dr
Kingfisher Cr
Dumesny St
Mcintyre St
Macdonald Ct
Buckley St
Berry Ct
Morson St
Carter St
Bennett Rd
Ivy St
Landy St
Federation Av
Dollar Av
Penny Av
Tydeman St
Fechler Av
Tena Av
Wilmoth Av
Natimuk Rd
Henderson Av
Mintern Cr
Hoskin Ct
Mcdowell Ct
Windsor Cr
Drummond St
Guest Ct
Brooke Ct
Oliver Ct
Hartigan Ct
Elwin Ct
Fulton Av
Bullen Ct
Conn Ct
Lawson Cl
Hayes Dr
Kirsopp Ct
Dixon Ct
Sayer Ct
River Park Rise
Wimmera Rise
Barnes Bvd
Harmer Ct
Finlayson Ct
Alan Ct
Brooks Av
Acacia St
Rose St
Gardenia St
Olympic St
Jackson St
Iris St
Wotonga Dr
Jardine Ct
Eastgate Dr
Spry Ct
Ashwin Walk
Matgee Ct
Firebrace St
Urquhart St
Mcpherson St
Mcpherson St
Clark St
Macbain St
Cameron St
Sloss St
Ocallaghans Pde
Memorial Dr
Stawell Rd
River Rd
Cirrus Av
Mayfield Ct
Shiralee Ct
Burnlea Dr
Vine Av
Walnut Av
Raggatt St
Deakin Ct
Barton Dr
Sanderson St
Davidson Ct
Natoli Ct
Coutts St
Rahley Ct
Latus Dr
Stockton Dr
Obrien Ct
Sawyer Ct
Harfield Ct
Tooley Ct
Rissmann Dr
Waterlink Esp
Weldon Power Ct
Colla Ct
Tuson Ct
Mcmillan Ct
Forsyth Av
Glenister Pl
Shirley St
Feistead Av
Ladbox Ct
Peppertree Lane
Petrie Lane
Knowles St
Tucker St
Schier Cr
Banksia Ct
Grevillea Ct
Leskie Ct
Trinity Dr
Percy St
Charles St
Davey St
Robinson St
Appleton Ct
Smith St
Evelyn Brand Ct
Read St
Glancy St
Carr St
Margaret St
Menadue St
Coughlin Ct
Brigid Ct
Macdonald Ct
Macdonald Ct
Macdonald

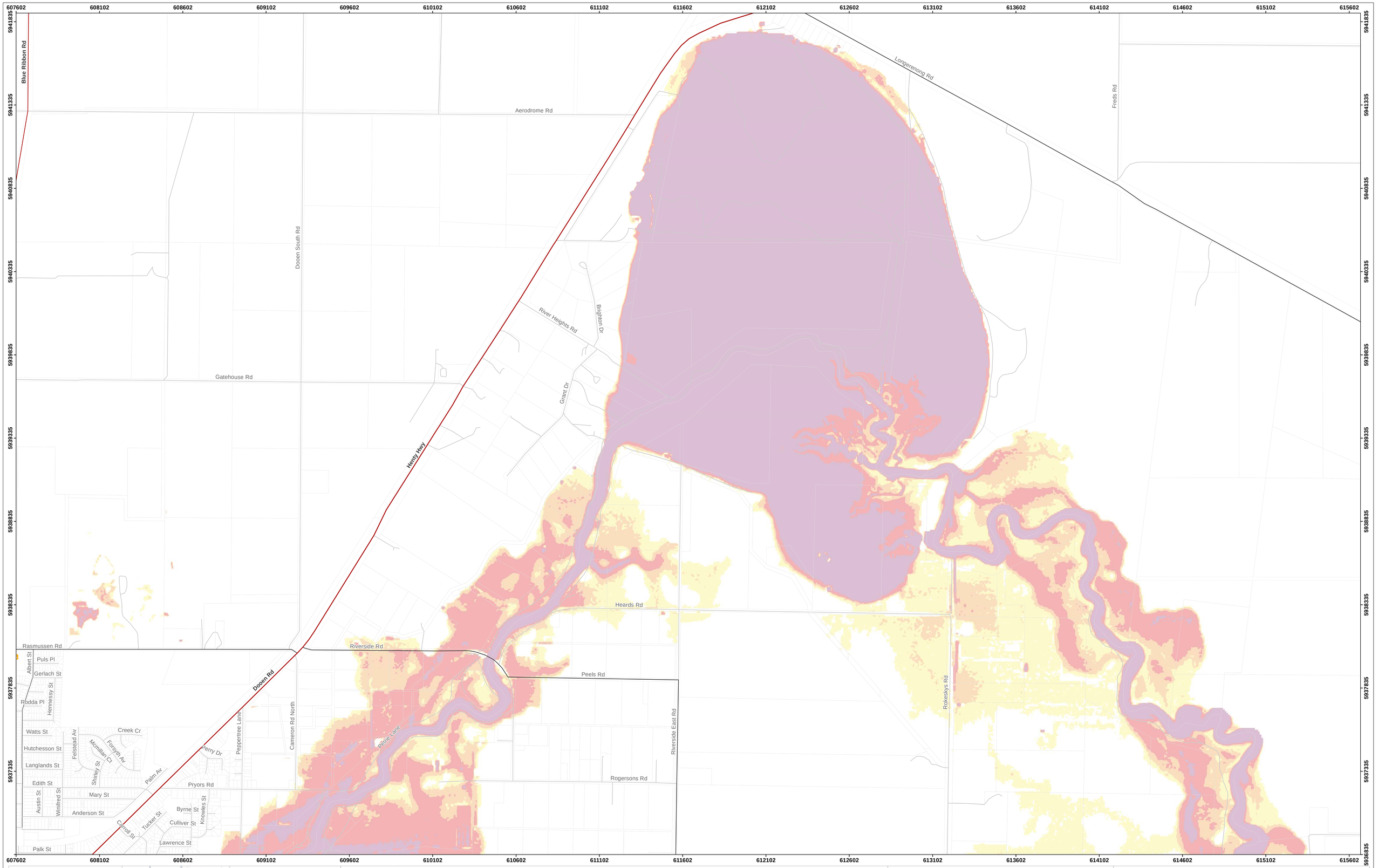

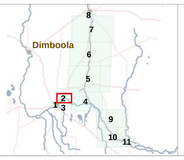

0 100 200 400
Meters

Scale: 1:7,000

Coordinate System: GDA 1994 MGA Zone 54
Projection: Transverse Mercator
Datum: GDA 1994
False Easting: 500,000.0000
False Northing: 10,000,000.0000
Central Meridian: 141.0000
Scale Factor: 0.9996
Latitude Of Origin: 0.0000
Units: Meter

N

GDA

Legend

Flood Depth
- <0.25m
- 0.25 to <0.5m
- 0.5 to <1m
- 1m +

- Parcels
- MajorTowns
- Minor Towns

- Highways
- Other Major Roads
- Minor Road Class 3
- Minor Road Class 4
- Minor Road Class 5+

FOI (points)
- Fire station
- Police station
- Emergency Hospital

- School
- Aged care
- Caravan / Camp Site

Flood Investigation: Wimmera River Yarriambiack Creek 2010

5% AEP

Sheet: 2 of 11

Northern Grampians Shire Council
Horsham Rural City Council urban rural balance
Yarriambiack Shire Council
Wimmera CMA

DISCLAIMER: This map is provided for general community information purposes only. Flood levels and floor levels are determined from information available at a particular time and actual levels may exceed those shown. For information about flood conditions and restrictions affecting a particular property, contact WCMA or the relevant council. Neither WCMA nor the State of Victoria claim or warrant that the information in this map is accurate, complete or up to date, and neither WCMA nor the State shall be responsible or liable in respect of any use of or reliance placed on it by any person. This map is copyright of Wimmera Catchment Management Authority (WCMA), Department of Environment and Primary Industries and the State of Victoria. Apart from fair dealing for the purpose of study, research or otherwise as permitted by the Copyright Act 1968, no part of this map may be reproduced, copied, transmitted or published in any form or by any means without the prior written permission of WMCA.

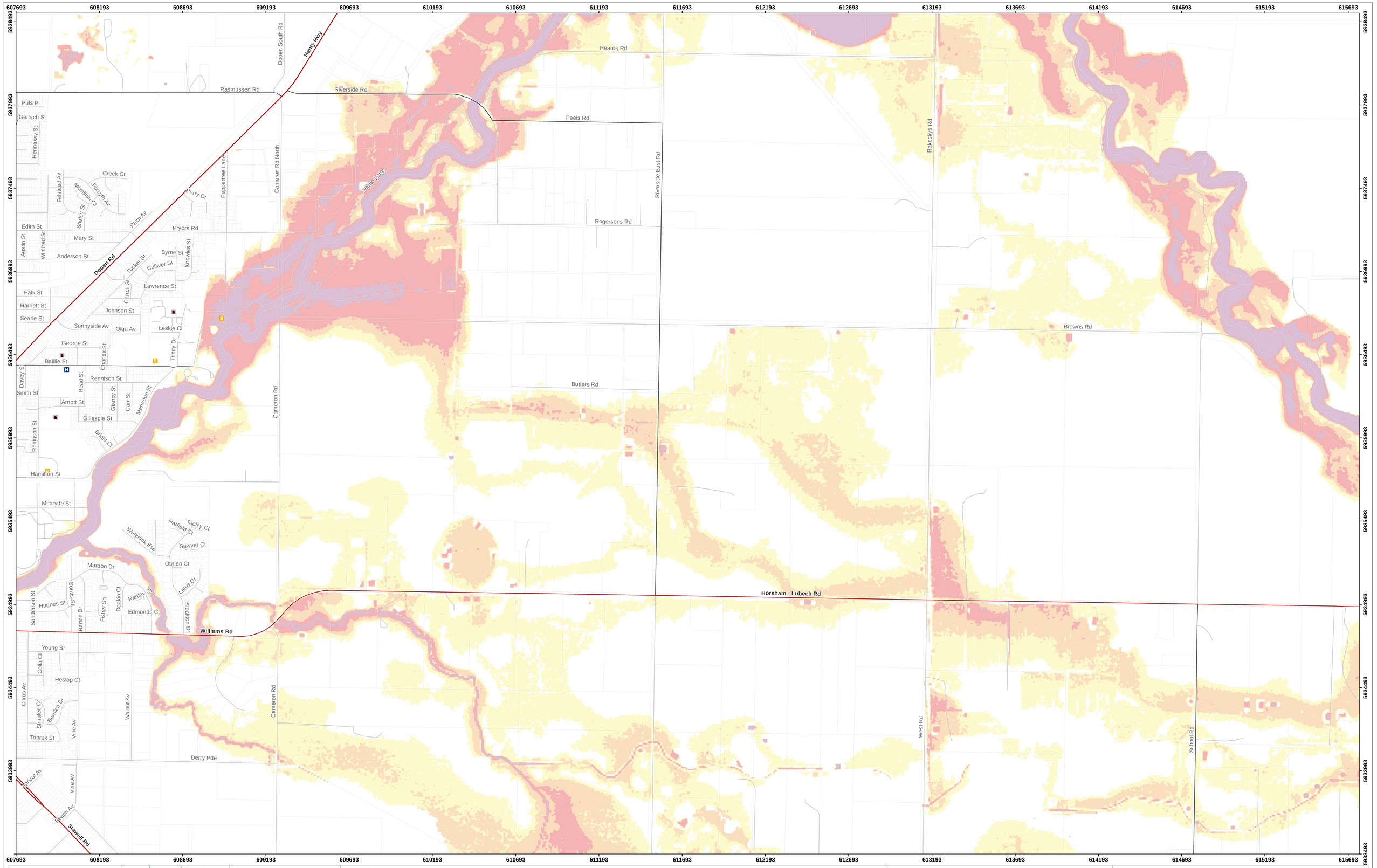

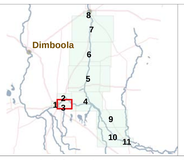

0 100 200 400
Meters

Scale: 1:7,000

Coordinate System: GDA 1994 MGA Zone 54
Projection: Transverse Mercator
Datum: GDA 1994
False Easting: 500,000.0000
False Northing: 10,000,000.0000
Central Meridian: 141.0000
Scale Factor: 0.9996
Latitude Of Origin: 0.0000
Units: Meter

N

GDA

Legend

Flood Depth
- <0.25m
- 0.25 to <0.5m
- 0.5 to <1m
- 1m +

- Parcels
- MajorTowns
- Minor Towns

- Highways
- Other Major Roads
- Minor Road Class 3
- Minor Road Class 4
- Minor Road Class 5+

FOI (points)
- Fire station
- Police station
- Emergency Hospital

- School
- Aged care
- Caravan / Camp Site

Flood Investigation: Wimmera River Yarriambiack Creek 2010

5% AEP

Sheet: 3 of 11

Northern Grampians Shire Council
Horsham Rural City Council urban rural balance
Yarriambiack Shire Council
Wimmera CMA

DISCLAIMER: This map is provided for general community information purposes only. Flood levels and floor levels are determined from information available at a particular time and actual levels may exceed those shown. For information about flood conditions and restrictions affecting a particular property, contact WCMA or the relevant council. Neither WCMA nor the State of Victoria claim or warrant that the information in this map is accurate, complete or up to date, and neither WCMA nor the State shall be responsible or liable in respect of any use of or reliance placed on it by any person. This map is copyright of Wimmera Catchment Management Authority (WCMA), Department of Environment and Primary Industries and the State of Victoria. Apart from fair dealing for the purpose of study, research or otherwise as permitted by the Copyright Act 1968, no part of this map may be reproduced, copied, transmitted or published in any form or by any means without the prior written permission of WMCA.

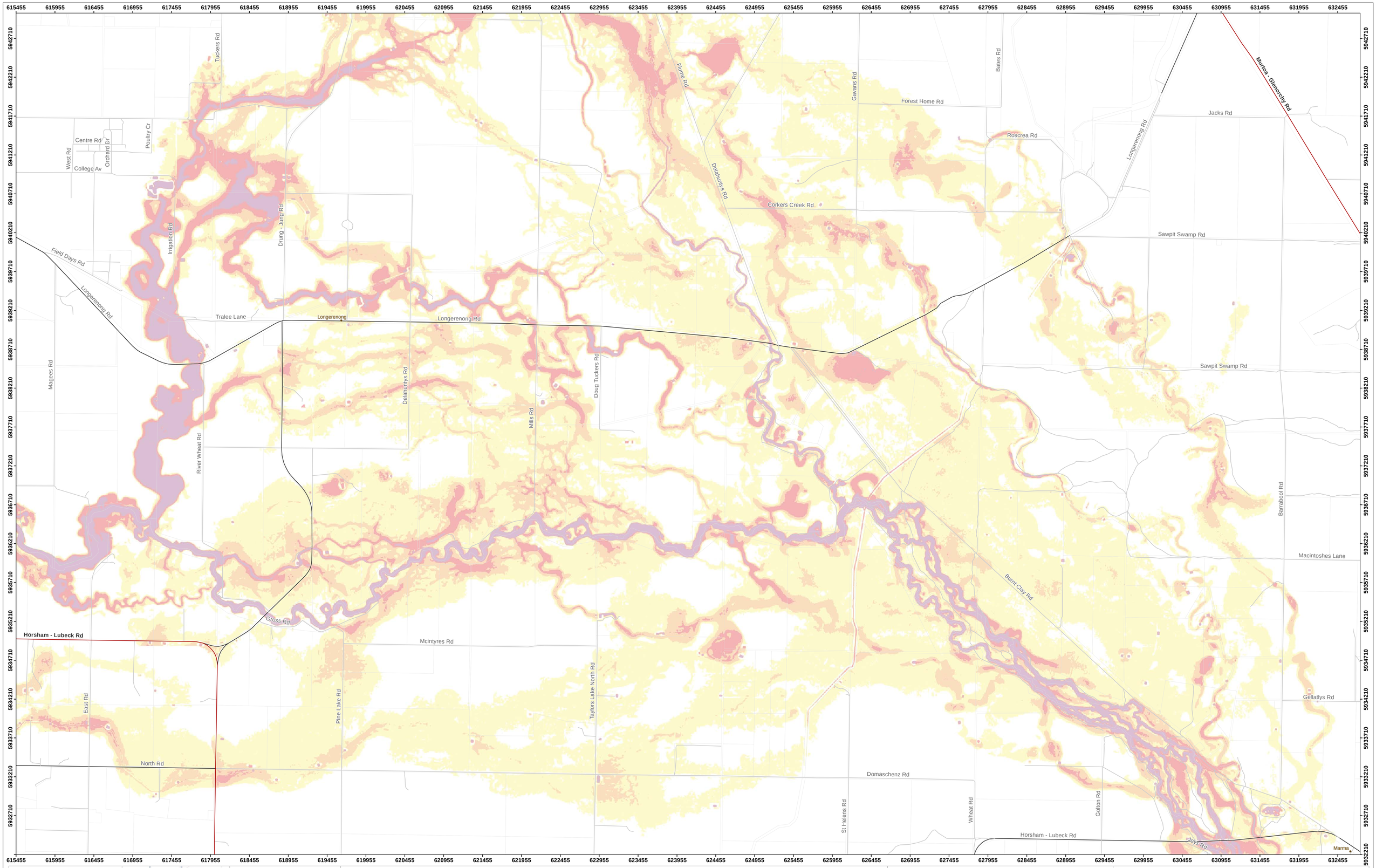

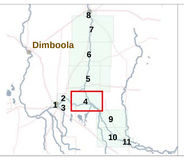

0 100 200 400 600 800
Meters

Scale: 1:15,000

Coordinate System: GDA 1994 MGA Zone 54
Projection: Transverse Mercator
Datum: GDA 1994
False Easting: 500,000.0000
False Northing: 10,000,000.0000
Central Meridian: 141.0000
Scale Factor: 0.9996
Latitude Of Origin: 0.0000
Units: Meter

N

GDA

Legend

Flood Depth
- <0.25m
- 0.25 to <0.5m
- 0.5 to <1m
- 1m +

- Parcels
- MajorTowns
- Minor Towns

- Highways
- Other Major Roads
- Minor Road Class 3
- Minor Road Class 4
- Minor Road Class 5+

FOI (points)
- Fire station
- Police station
- Emergency Hospital

- School
- Aged care
- Caravan / Camp Site

Flood Investigation: Wimmera River Yarriambiack Creek 2010

5% AEP

Sheet: 4 of 11

Northern Grampians Shire Council
Horsham Rural City Council urban rural balance
Yarriambiack Shire Council
Wimmera CMA

DISCLAIMER: This map is provided for general community information purposes only. Flood levels and floor levels are determined from information available at a particular time and actual levels may exceed those shown. For information about flood conditions and restrictions affecting a particular property, contact WCMA or the relevant council. Neither WCMA nor the State of Victoria claim or warrant that the information in this map is accurate, complete or up to date, and neither WCMA nor the State shall be responsible or liable in respect of any use of or reliance placed on it by any person. This map is copyright of Wimmera Catchment Management Authority (WCMA), Department of Environment and Primary Industries and the State of Victoria. Apart from fair dealing for the purpose of study, research or otherwise as permitted by the Copyright Act 1968, no part of this map may be reproduced, copied, transmitted or published in any form or by any means without the prior written permission of WMCA.

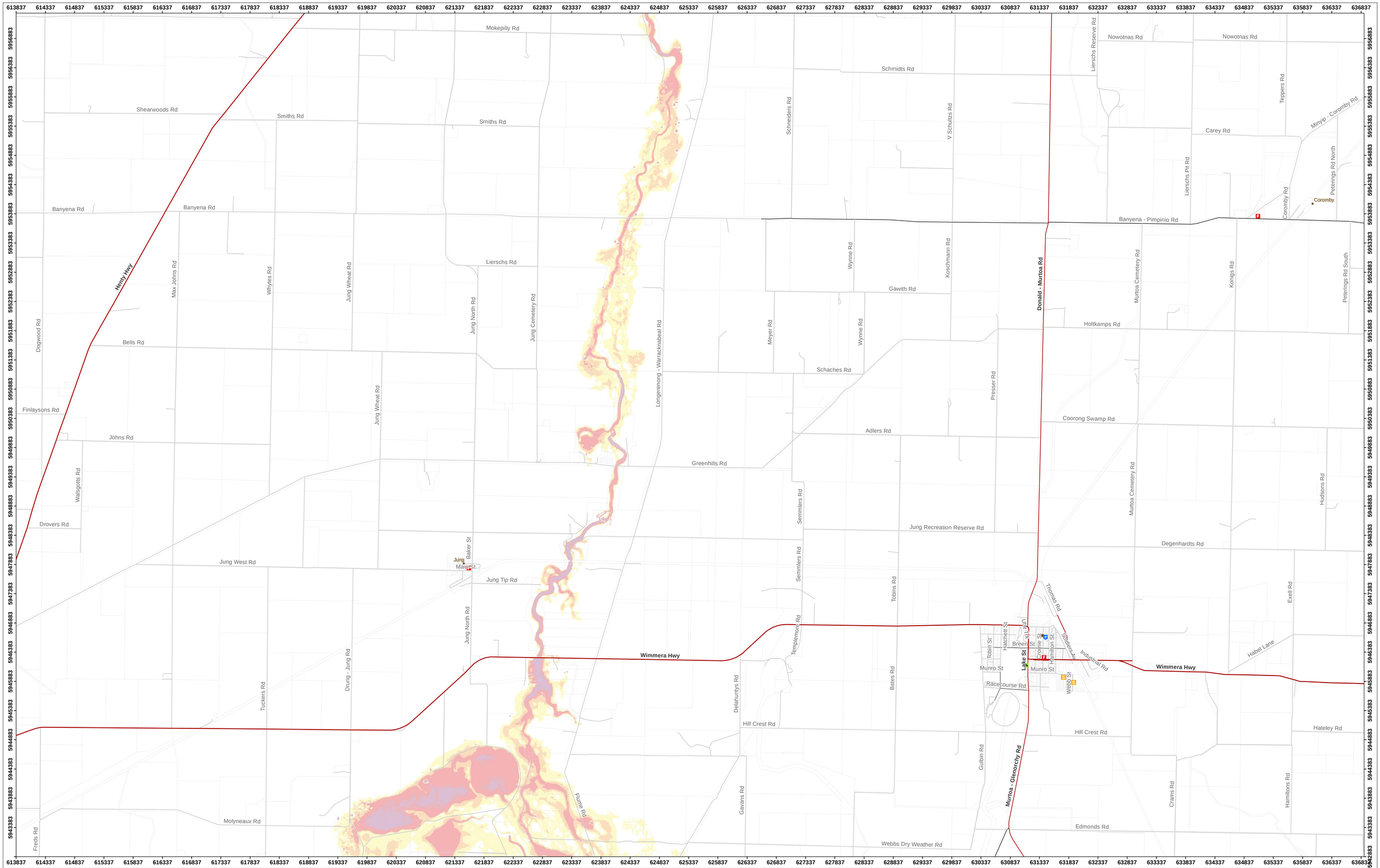

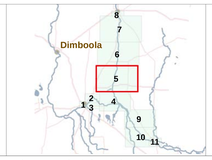

0 100 200 400 600 800 1,000
Meters

Scale: 1:20,000

Coordinate System: GDA 1994 MGA Zone 54
Projection: Transverse Mercator
Datum: GDA 1994
False Easting: 500,000.0000
False Northing: 10,000,000.0000
Central Meridian: 141.0000
Scale Factor: 0.9996
Latitude Of Origin: 0.0000
Units: Meter

N

Legend

Flood Depth
- <0.25m
- 0.25 to <0.5m
- 0.5 to <1m
- 1m +

- Parcels
- MajorTowns
- Minor Towns

- Highways
- Other Major Roads
- Minor Road Class 3
- Minor Road Class 4
- Minor Road Class 5+

FOI (points)
- Fire station
- Police station
- Emergency Hospital

- School
- Aged care
- Caravan / Camp Site

Flood Investigation: Wimmera River Yarriambiack Creek 2010

5% AEP

Sheet: 5 of 11

Northern Grampians Shire Council
Horsham Rural City Council
Yarriambiack Shire Council
Wimmera CMA

DISCLAIMER: This map is provided for general community information purposes only. Flood levels and floor levels are determined from information available at a particular time and actual levels may exceed those shown. For information about flood conditions and restrictions affecting a particular property, contact WCMA or the relevant council. Neither WCMA nor the State of Victoria claim or warrant that the information in this map is accurate, complete or up to date, and neither WCMA nor the State shall be responsible or liable in respect of any use of or reliance placed on it by any person. This map is copyright of Wimmera Catchment Management Authority (WCMA), Department of Environment and Primary Industries and the State of Victoria. Apart from fair dealing for the purpose of study, research or otherwise as permitted by the Copyright Act 1968, no part of this map may be reproduced, copied, transmitted or published in any form or by any means without the prior written permission of WMCA.

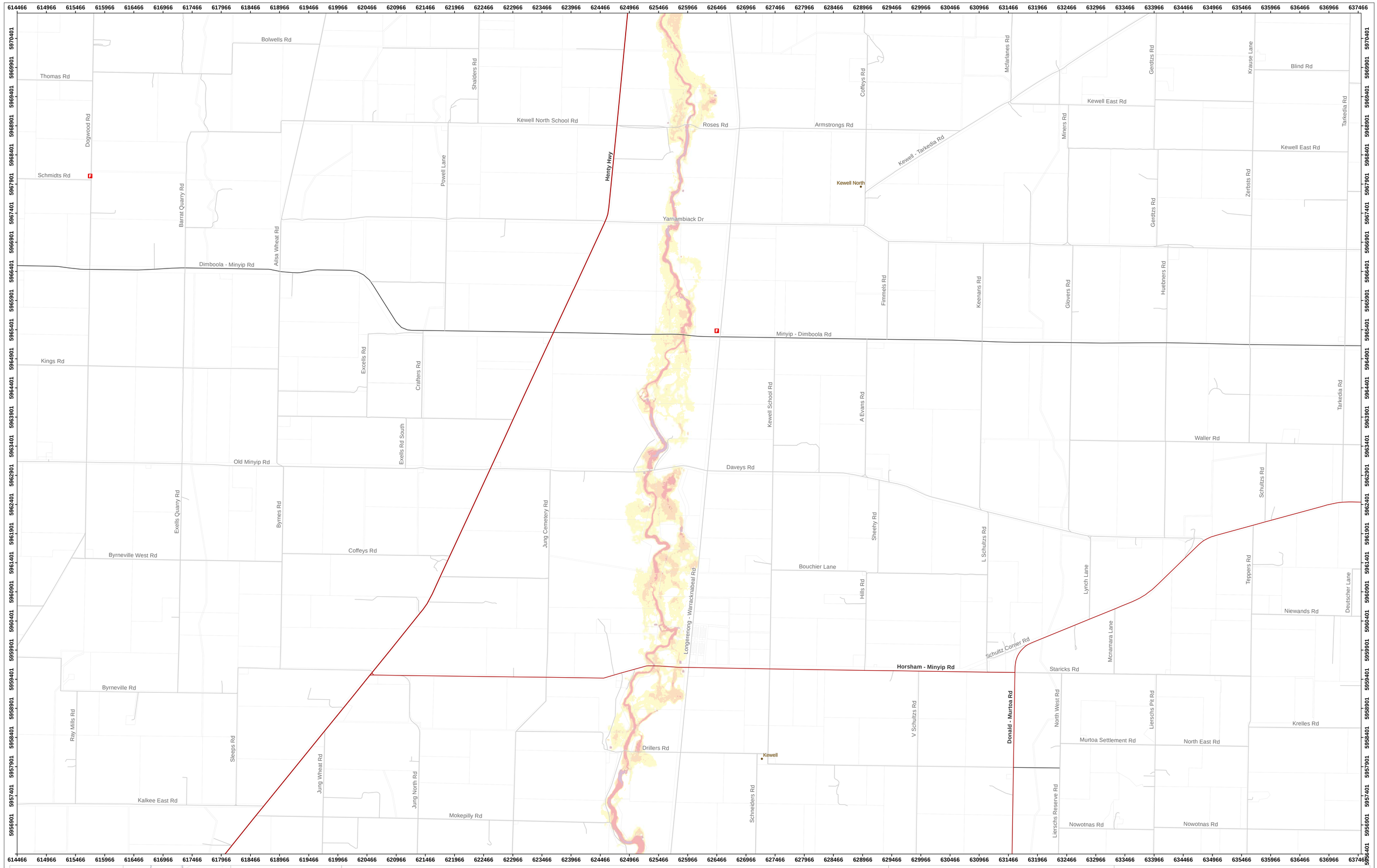

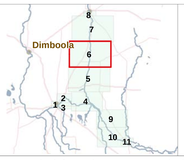

0 100 200 400 600 800 1,000
Meters

Scale: 1:20,000

Coordinate System: GDA 1994 MGA Zone 54
Projection: Transverse Mercator
Datum: GDA 1994
False Easting: 500,000.0000
False Northing: 10,000,000.0000
Central Meridian: 141.0000
Scale Factor: 0.9996
Latitude Of Origin: 0.0000
Units: Meter

N

Legend

Flood Depth
- <0.25m
- 0.25 to <0.5m
- 0.5 to <1m
- 1m +

Parcels
MajorTowns
Minor Towns

Highways
Other Major Roads
Minor Road Class 3
Minor Road Class 4
Minor Road Class 5+

FOI (points)
- Fire station
- Police station
- Emergency Hospital

School
Aged care
Caravan / Camp Site

Flood Investigation: Wimmera River Yarriambiack Creek 2010

5% AEP

Sheet: 6 of 11

DISCLAIMER: This map is provided for general community information purposes only. Flood levels and floor levels are determined from information available at a particular time and actual levels may exceed those shown. For information about flood conditions and restrictions affecting a particular property, contact WCMA or the relevant council. Neither WCMA nor the State of Victoria claim or warrant that the information in this map is accurate, complete or up to date, and neither WCMA nor the State shall be responsible or liable in respect of any use of or reliance placed on it by any person. This map is copyright of Wimmera Catchment Management Authority (WCMA), Department of Environment and Primary Industries and the State of Victoria. Apart from fair dealing for the purpose of study, research or otherwise as permitted by the Copyright Act 1968, no part of this map may be reproduced, copied, transmitted or published in any form or by any means without the prior written permission of WMCA.

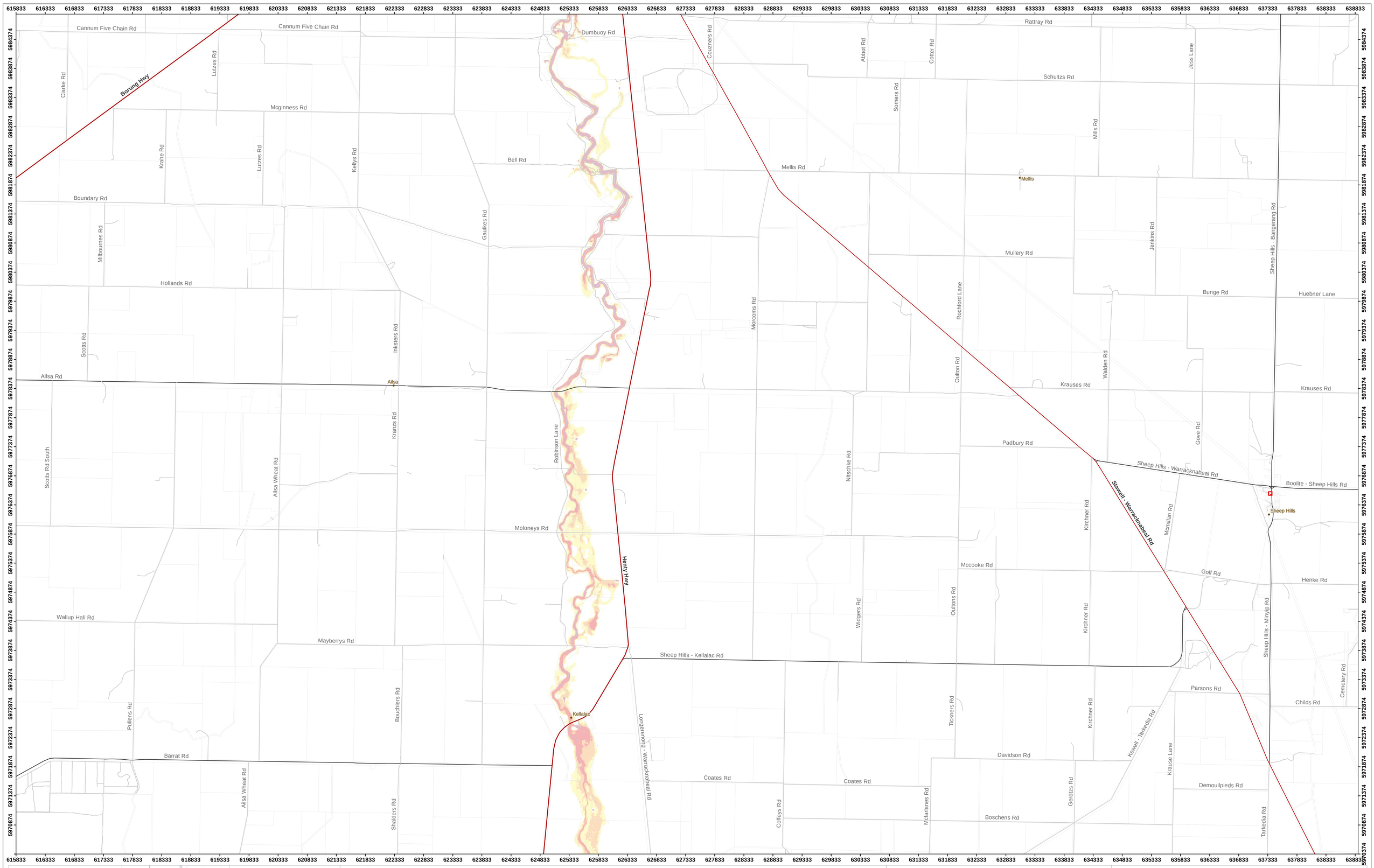

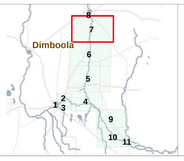

0 100200 400 600 800 1,000
Meters

Scale: 1:20,000

Coordinate System: GDA 1994 MGA Zone 54
Projection: Transverse Mercator
Datum: GDA 1994
False Easting: 500,000.0000
False Northing: 10,000,000.0000
Central Meridian: 141.0000
Scale Factor: 0.9996
Latitude Of Origin: 0.0000
Units: Meter

N

Legend

Flood Depth
- <0.25m
- 0.25 to <0.5m
- 0.5 to <1m
- 1m +

- Parcels
- MajorTowns
- Minor Towns

- Highways
- Other Major Roads
- Minor Road Class 3
- Minor Road Class 4
- Minor Road Class 5+

FOI (points)
- Fire station
- Police station
- Emergency Hospital

- School
- Aged care
- Caravan / Camp Site

Flood Investigation: Wimmera River Yarriambiack Creek 2010

5% AEP

Sheet: 7 of 11

DISCLAIMER: This map is provided for general community information purposes only. Flood levels and floor levels are determined from information available at a particular time and actual levels may exceed those shown. For information about flood conditions and restrictions affecting a particular property, contact WCMA or the relevant council. Neither WCMA nor the State of Victoria claim or warrant that the information in this map is accurate, complete or up to date, and neither WCMA nor the State shall be responsible or liable in respect of any use of or reliance placed on it by any person. This map is copyright of Wimmera Catchment Management Authority (WCMA), Department of Environment and Primary Industries and the State of Victoria. Apart from fair dealing for the purpose of study, research or otherwise as permitted by the Copyright Act 1968, no part of this map may be reproduced, copied, transmitted or published in any form or by any means without the prior written permission of WMCA.

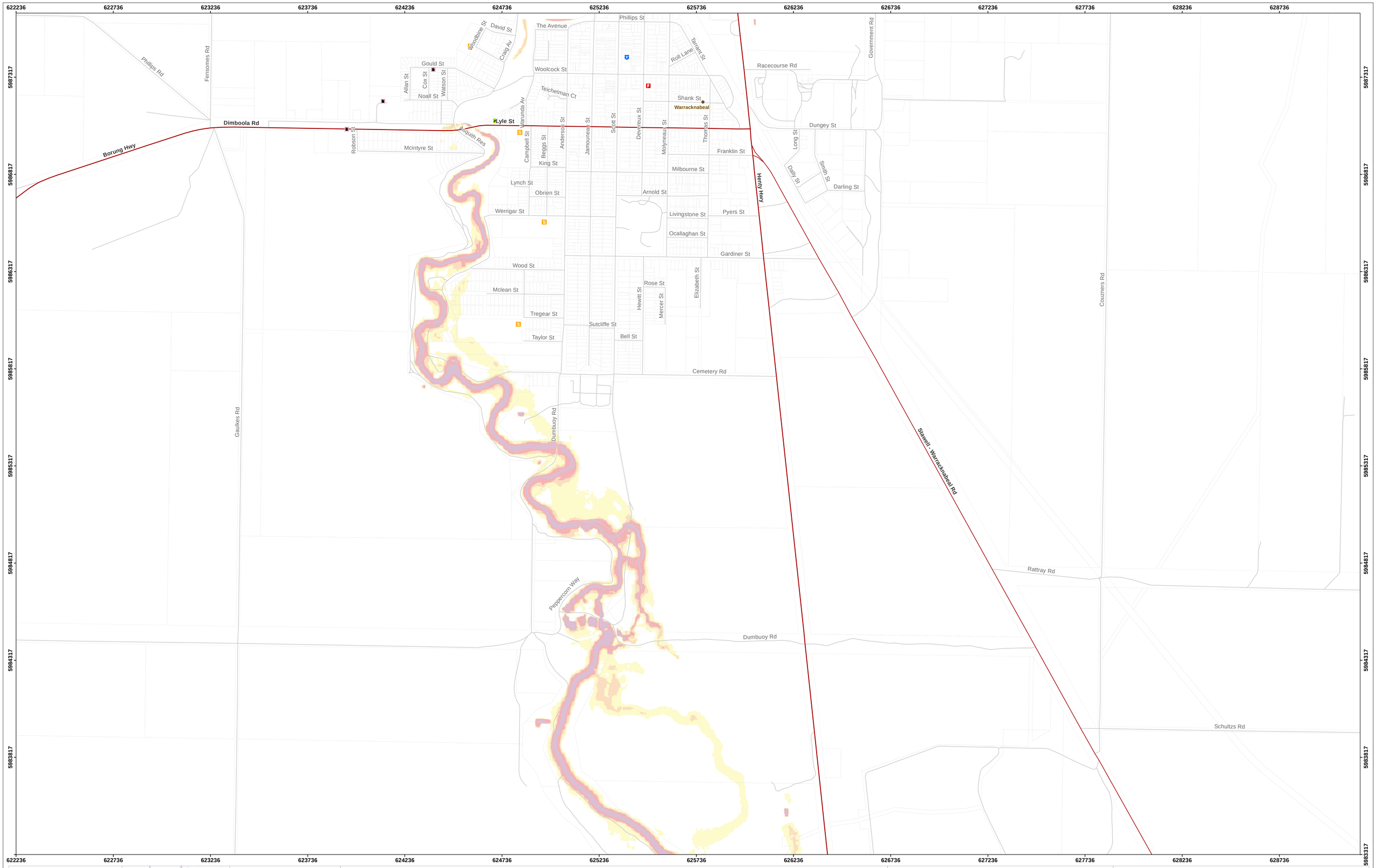

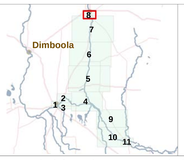

0 100 200
Meters

Scale: 1:6,000

Coordinate System: GDA 1994 MGA Zone 54
Projection: Transverse Mercator
Datum: GDA 1994
False Easting: 500,000.0000
False Northing: 10,000,000.0000
Central Meridian: 141.0000
Scale Factor: 0.9996
Latitude Of Origin: 0.0000
Units: Meter

N

Legend

Flood Depth
- <0.25m
- 0.25 to <0.5m
- 0.5 to <1m
- 1m +

- Parcels
- MajorTowns
- Minor Towns

- Highways
- Other Major Roads
- Minor Road Class 3
- Minor Road Class 4
- Minor Road Class 5+

FOI (points)
- Fire station
- Police station
- Emergency Hospital

- School
- Aged care
- Caravan / Camp Site

Flood Investigation: Wimmera River Yarriambiack Creek 2010

5% AEP

Sheet: 8 of 11

Northern Grampians Shire Council
Horsham Rural City Council urban rural balance
Yarriambiack Shire Council
Wimmera CMA

DISCLAIMER: This map is provided for general community information purposes only. Flood levels and floor levels are determined from information available at a particular time and actual levels may exceed those shown. For information about flood conditions and restrictions affecting a particular property, contact WCMA or the relevant council. Neither WCMA nor the State of Victoria claim or warrant that the information in this map is accurate, complete or up to date, and neither WCMA nor the State shall be responsible or liable in respect of any use of or reliance placed on it by any person. This map is copyright of Wimmera Catchment Management Authority (WCMA), Department of Environment and Primary Industries and the State of Victoria. Apart from fair dealing for the purpose of study, research or otherwise as permitted by the Copyright Act 1968, no part of this map may be reproduced, copied, transmitted or published in any form or by any means without the prior written permission of WMCA.

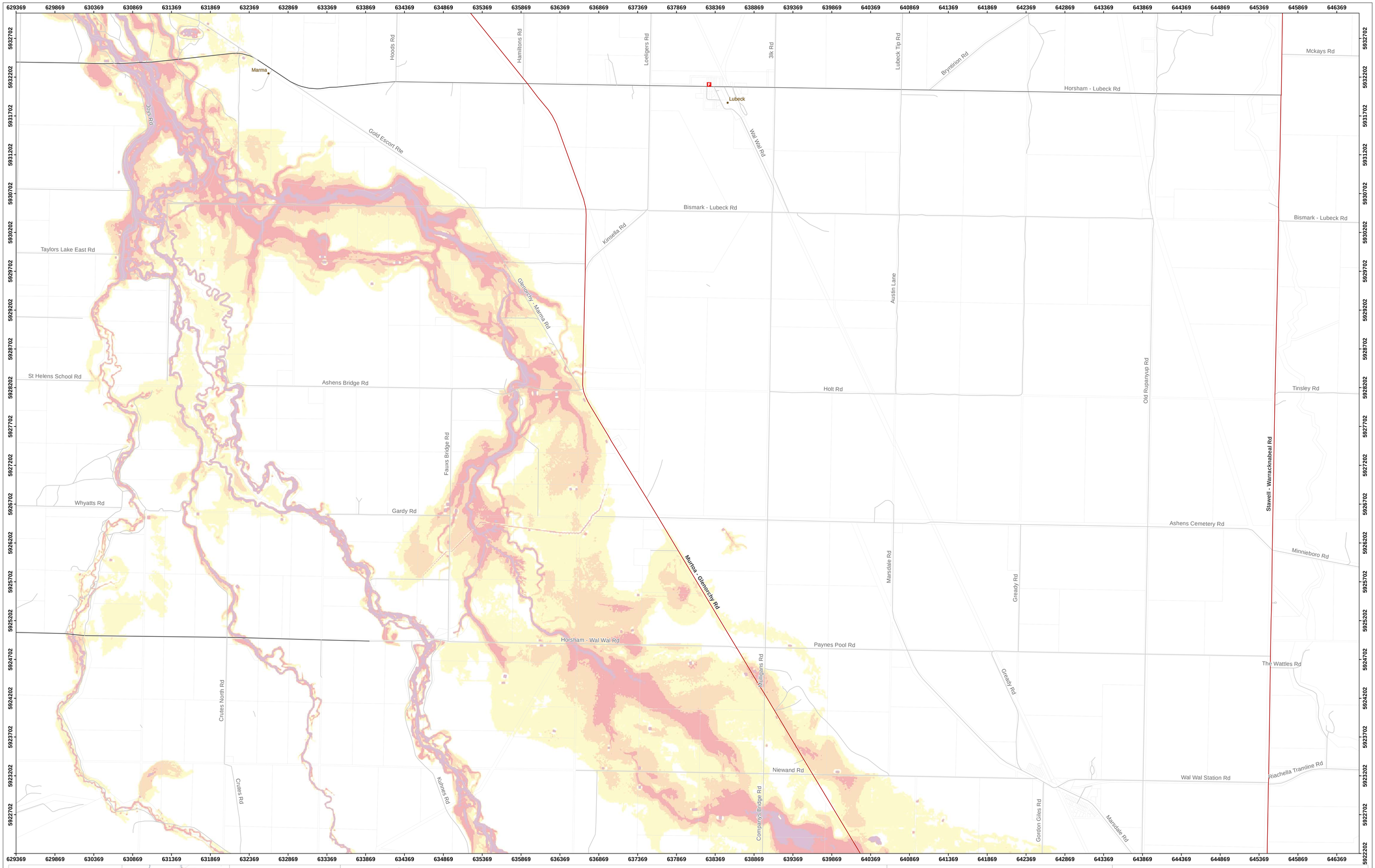

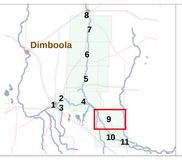

0 100 200 400 600 800
Meters

Scale: 1:15,000

Coordinate System: GDA 1994 MGA Zone 54
Projection: Transverse Mercator
Datum: GDA 1994
False Easting: 500,000.0000
False Northing: 10,000,000.0000
Central Meridian: 141.0000
Scale Factor: 0.9996
Latitude Of Origin: 0.0000
Units: Meter

N

GDA

Legend

Flood Depth
- <0.25m
- 0.25 to <0.5m
- 0.5 to <1m
- 1m +

Parcels
MajorTowns
Minor Towns

Highways
Other Major Roads
Minor Road Class 3
Minor Road Class 4
Minor Road Class 5+

FOI (points)
- Fire station
- Police station
- Emergency Hospital
- School
- Aged care
- Caravan / Camp Site

Flood Investigation: Wimmera River Yarriambiack Creek 2010

5% AEP

Sheet: 9 of 11

Northern Grampians Shire Council
Horsham Rural City Council urban rural balance
Yarriambiack Shire Council
Wimmera CMA

DISCLAIMER: This map is provided for general community information purposes only. Flood levels and floor levels are determined from information available at a particular time and actual levels may exceed those shown. For information about flood conditions and restrictions affecting a particular property, contact WCMA or the relevant council. Neither WCMA nor the State of Victoria claim or warrant that the information in this map is accurate, complete or up to date, and neither WCMA nor the State shall be responsible or liable in respect of any use of or reliance placed on it by any person. This map is copyright of Wimmera Catchment Management Authority (WCMA), Department of Environment and Primary Industries and the State of Victoria. Apart from fair dealing for the purpose of study, research or otherwise as permitted by the Copyright Act 1968, no part of this map may be reproduced, copied, transmitted or published in any form or by any means without the prior written permission of WMCA.

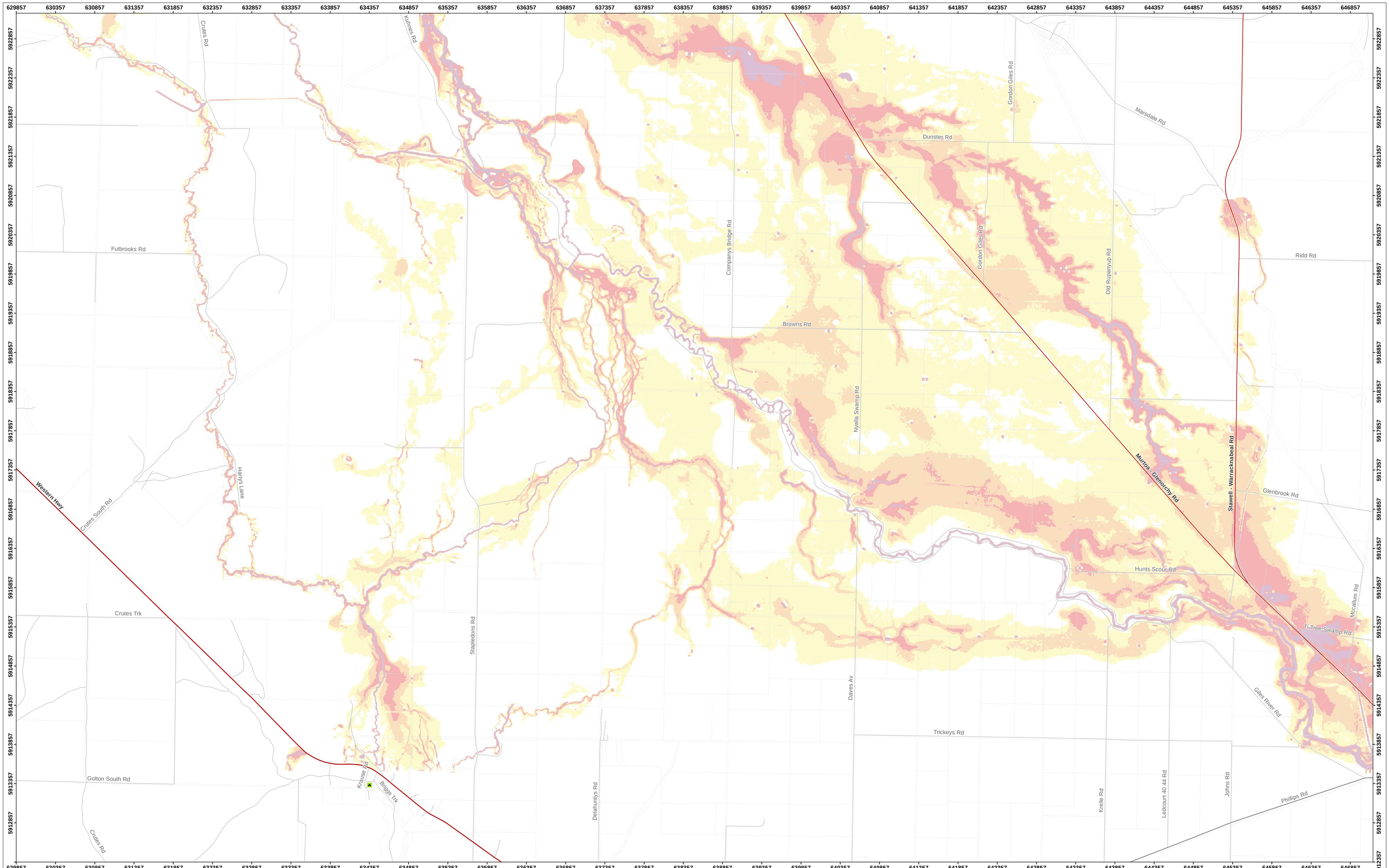

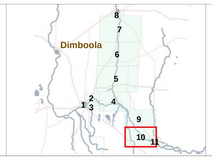

0 100 200 400 600 800
Meters

Scale: 1:15,000

Coordinate System: GDA 1994 MGA Zone 54
Projection: Transverse Mercator
Datum: GDA 1994
False Easting: 500,000.0000
False Northing: 10,000,000.0000
Central Meridian: 141.0000
Scale Factor: 0.9996
Latitude Of Origin: 0.0000
Units: Meter

N

GDA

Legend

Flood Depth
- <0.25m
- 0.25 to <0.5m
- 0.5 to <1m
- 1m +

- Parcels
- MajorTowns
- Minor Towns

- Highways
- Other Major Roads
- Minor Road Class 3
- Minor Road Class 4
- Minor Road Class 5+

FOI (points)
- Fire station
- Police station
- Emergency Hospital

- School
- Aged care
- Caravan / Camp Site

Flood Investigation: Wimmera River Yarriambiack Creek 2010

5% AEP

Sheet: 10 of 11

Northern Grampians Shire Council
Horsham Rural City Council urban rural balance
Yarriambiack Shire Council
Wimmera CMA

DISCLAIMER: This map is provided for general community information purposes only. Flood levels and floor levels are determined from information available at a particular time and actual levels may exceed those shown. For information about flood conditions and restrictions affecting a particular property, contact WCMA or the relevant council. Neither WCMA nor the State of Victoria claim or warrant that the information in this map is accurate, complete or up to date, and neither WCMA nor the State shall be responsible or liable in respect of any use of or reliance placed on it by any person. This map is copyright of Wimmera Catchment Management Authority (WCMA), Department of Environment and Primary Industries and the State of Victoria. Apart from fair dealing for the purpose of study, research or otherwise as permitted by the Copyright Act 1968, no part of this map may be reproduced, copied, transmitted or published in any form or by any means without the prior written permission of WMCA.

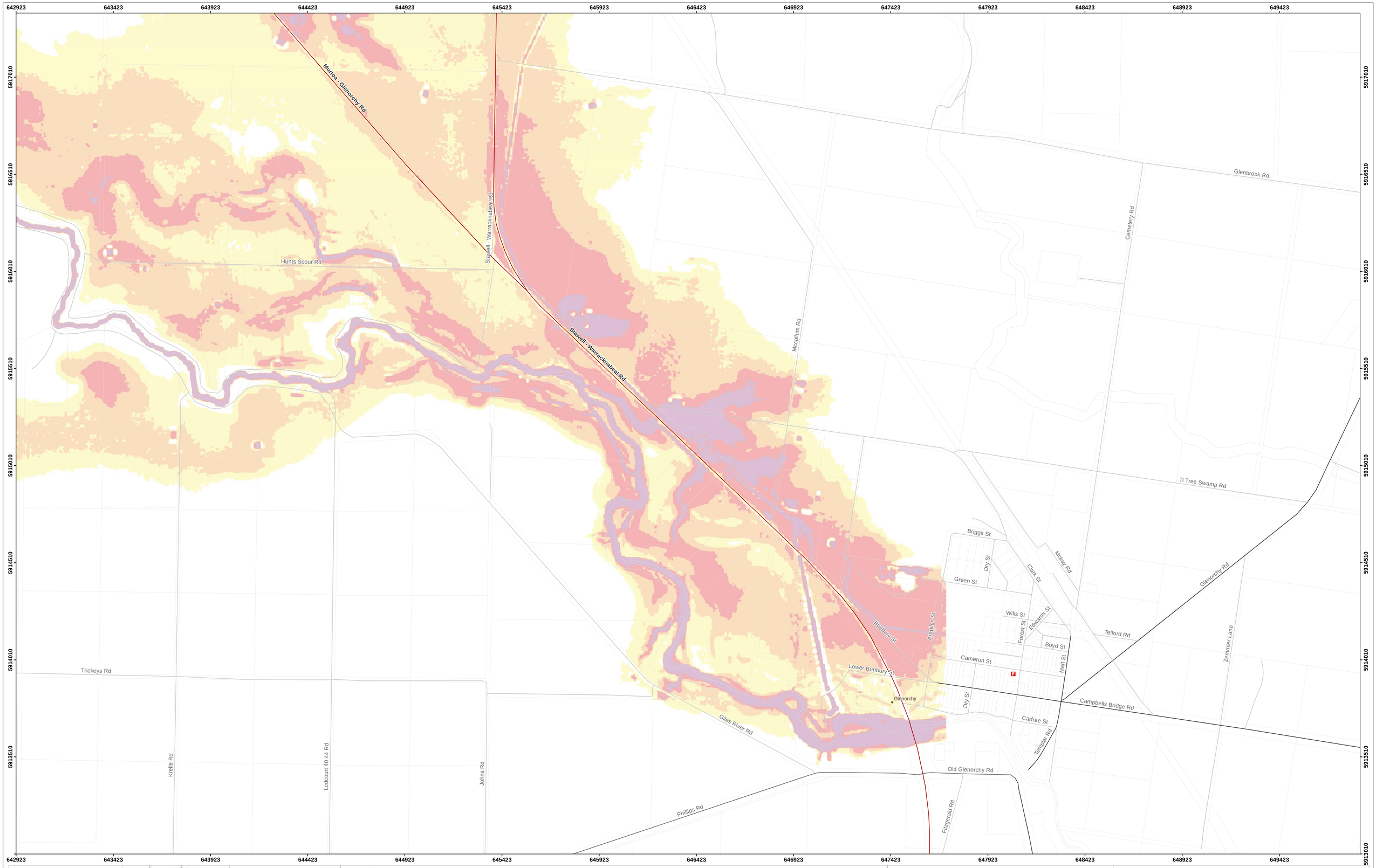

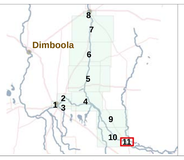

0 100 200
Meters

Scale: 1:6,000

Coordinate System: GDA 1994 MGA Zone 54
Projection: Transverse Mercator
Datum: GDA 1994
False Easting: 500,000.0000
False Northing: 10,000,000.0000
Central Meridian: 141.0000
Scale Factor: 0.9996
Latitude Of Origin: 0.0000
Units: Meter

N

GDA

Legend

Flood Depth

- <0.25m
- 0.25 to <0.5m
- 0.5 to <1m
- 1m +

- Parcels
- MajorTowns
- Minor Towns

- Highways
- Other Major Roads
- Minor Road Class 3
- Minor Road Class 4
- Minor Road Class 5+

FOI (points)

- Fire station
- Police station
- Emergency Hospital

- School
- Aged care
- Caravan / Camp Site

Flood Investigation: Wimmera River Yarriambiack Creek 2010

5% AEP

Sheet: 11 of 11

Northern Grampians Shire Council
Horsham Rural City Council urban rural balance
Yarriambiack Shire Council
Wimmera CMA

DISCLAIMER: This map is provided for general community information purposes only. Flood levels and floor levels are determined from information available at a particular time and actual levels may exceed those shown. For information about flood conditions and restrictions affecting a particular property, contact WCMA or the relevant council. Neither WCMA nor the State of Victoria claim or warrant that the information in this map is accurate, complete or up to date, and neither WCMA nor the State shall be responsible or liable in respect of any use of or reliance placed on it by any person. This map is copyright of Wimmera Catchment Management Authority (WCMA), Department of Environment and Primary Industries and the State of Victoria. Apart from fair dealing for the purpose of study, research or otherwise as permitted by the Copyright Act 1968, no part of this map may be reproduced, copied, transmitted or published in any form or by any means without the prior written permission of WMCA.