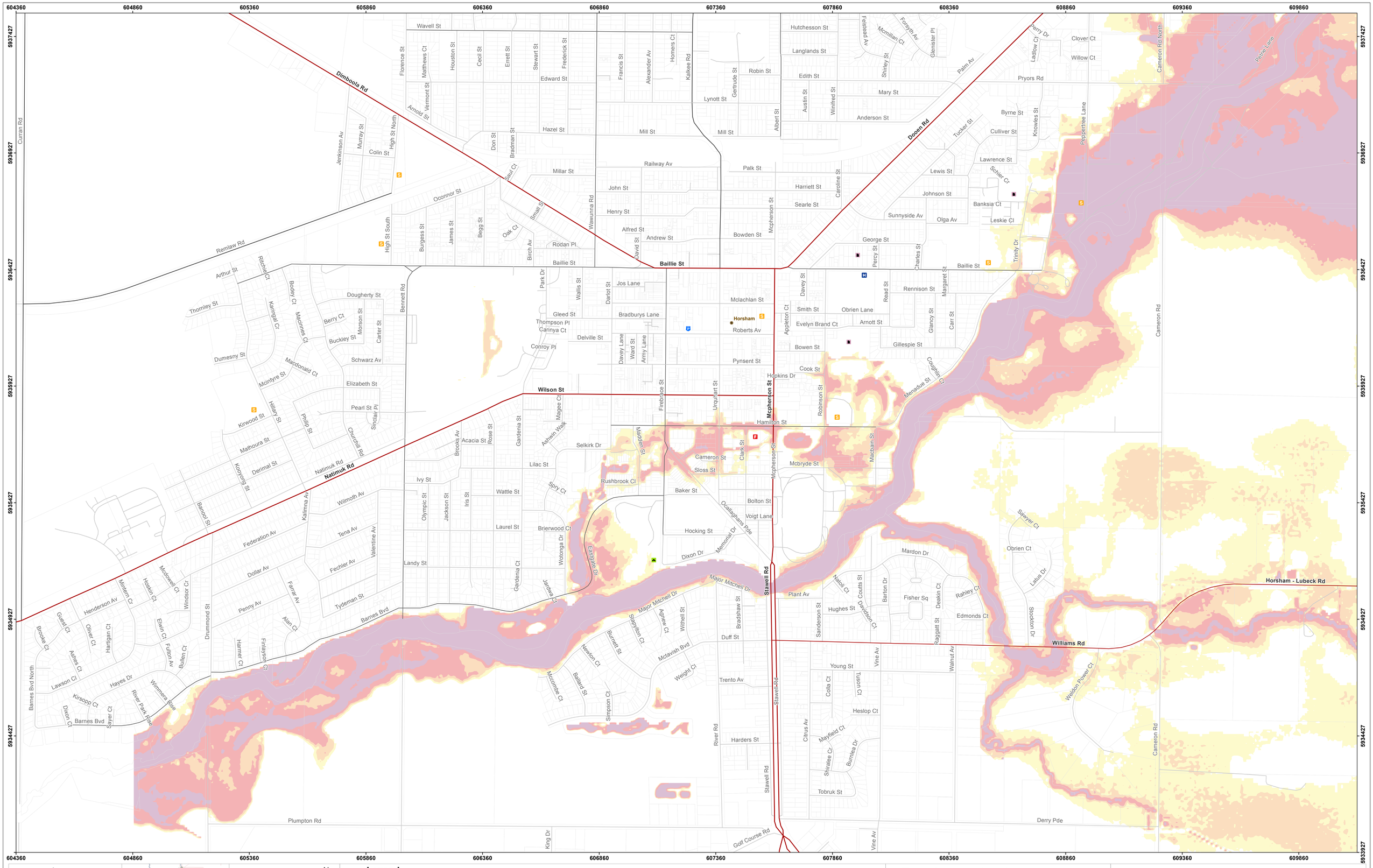
604360
604860
605360
605860
606360
606860
607360
607860
608360
608860
609360
609860
5937427
5936927
5936427
5935927
5935427
5934927
5934427
5933927
Dimboola Rd
Doeen Rd
Baillie St
Wilson St
Natimuk Rd
Stawell Rd
Williams Rd
Horsham - Lubeck Rd
Mcpherson St
Horsham
Wavell St
Edward St
Hazel St
Mill St
Railway Av
Millar St
Oconnor St
Remlaw Rd
Curran Rd
Baillie St
Jos Lane
Mclachlan St
Bradburys Lane
Roberts Av
Pynsent St
Hamilton St
Selkirk Dr
Lilac St
Ivy St
Wattle St
Laurel St
Landy St
Baker St
Bolton St
Voigt Lane
Hocking St
Dixon Dr
Major Mitchell Dr
Plant Av
Duff St
Trento Av
Harders St
Young St
Heslop Ct
Tobruk St
Plumpton Rd
Golf Course Rd
Derry Pde
Cameron Rd
Cameron Rd North
Pryors Rd
Mary St
Anderson St
Byrne St
Culliver St
Lawrence St
Lewis St
Johnson St
Sunnyside Av
Olga Av
George St
Rennison St
Obrien Lane
Arnott St
Gillespie St
Bowen St
Cook St
Hopkins Dr
Menadue St
Coughlin Ct
Mcbryde St
Sloss St
Cameron St
Clark St
Macbain St
Rushbrook Cl
Brierwood Ct
Eastgate Dr
Mardon Dr
Obrien Ct
Sawyer Ct
Latus Dr
Stockton Dr
Edmonds Ct
Fisher Sq
Deakin Ct
Rahley Ct
Raggatt St
Hughes St
Sanderson St
Natoli Ct
Coutts St
Davidson Ct
Barton Dr
Vine Av
Walnut Av
Colla Ct
Tuson Ct
Citrus Av
Mayfield Ct
Shiralee Ct
Burnlea Dr
Wieldon Power Ct
Stawell Rd
River Rd
Mcmillan Ct
Forsyth Av
Glenister Pl
Shirley St
Palm Av
Perry Dr
Clover Ct
Willow Ct
Ladlow Ct
Peppertree Lane
Knowles St
Tucker St
Schiar Cr
Banksia Ct
Leskie Cl
Percy St
Charles St
Trinity Dr
Davey St
Read St
Margaret St
Glancy St
Carr St
Appleton Ct
Smith St
Evelyn Brand Ct
Robinson St
Hutchesson St
Langlands St
Edith St
Lynott St
Robin St
Gertrude St
Austin St
Winifred St
Albert St
Palk St
Harriett St
Searle St
Caroline St
Bowden St
Andrew St
Alfred St
Henry St
John St
Rodan Pl
Wawunna Rd
Francis St
Alexander Av
Homers Ct
Kalkee Rd
Florence St
Matthews Ct
Houston St
Cecil St
Erett St
Stewart St
Frederick St
Vermont St
Arnold St
Don St
Bradman St
Saul Ct
Small St
Oak Ct
Birch Av
Jenkinson Av
Murray St
High St North
Colin St
High St South
Burgess St
James St
Begg St
Arthur St
Ritchie Ct
Bosley Ct
Karingal Cr
Macrimes Ct
Thornley St
Dougherty St
Berry Ct
Morson St
Carter St
Buckley St
Dumesny St
Macdonald Ct
Schwarz Av
Mcintyre St
Elizabeth St
Pearl St
Sinclair Pl
Kirwood St
Hillary St
Philip St
Churchill Rd
Mathoura St
Dermal St
Koyong St
Natimuk Rd
Bennett Rd
Park Dr
Wallis St
Darlot St
Gleed St
Thompson Pl
Carinya Ct
Delville St
Conroy Pl
Davey Lane
Ward St
Army Lane
Firebrace St
Urquhart St
Magee Ct
Ashwin Walk
Gardenia St
Rose St
Acacia St
Brooks Av
Madden St
Spry Ct
Wotonga Dr
Jardwa Ct
Olympic St
Jackson St
Iris St
Gardenia Ct
Ocallaghans Rde
Memorial Dr
Bratshaw St
Withell St
Agnew Ct
Stephton Ct
Burnett St
Newton Ct
Mcombie Ct
Ballard St
Simpson Ct
Mctavish Bvd
Weight Ct
Sayer Ct
River Park Rde
Wimmera Rde
Hayes Dr
Lawson Ct
Kirsopp Ct
Dixon Ct
Barnes Bvd
Barnes Bvd North
Brooke Ct
Guest Ct
Henderson Av
Ashes Ct
Oliver Ct
Hartigan Ct
Mintern Ct
Hoskin Ct
Mcdowell Ct
Windsor Cr
Elwin Ct
Fulton Av
Bullen Ct
Drummond St
Harmer Ct
Finlayson Ct
Alan Ct
Penny Av
Farrar Av
Dollar Av
Federation Av
Kalimna Av
Wilmoth Av
Tena Av
Fechler Av
Valentine Av
Tydeman St
Barnes Bvd
Bandol St
Koyong St
Dermal St
Mathoura St
Kirwood St
Pearl St
Elizabeth St
Schwarz Av
Dumesny St
Thornley St
Arthur St
Remlaw Rd
Curran Rd
Jenkinson Av
Murray St
Colin St
High St North
High St South
Burgess St
James St
Begg St
Oak Ct
Birch Av
Rodan Pl
Baillie St
Wavell St
Florence St
Matthews Ct
Houston St
Cecil St
Erett St
Stewart St
Frederick St
Vermont St
Arnold St
Don St
Bradman St
Saul Ct
Small St
Edward St
Hazel St
Mill St
Francis St
Alexander Av
Homers Ct
Kalkee Rd
Hutchesson St
Langlands St
Edith St
Lynott St
Robin St
Gertrude St
Austin St
Winifred St
Albert St
Mary St
Anderson St
Palm Av
Perry Dr
Clover Ct
Willow Ct
Ladlow Ct
Cameron Rd North
Pryors Rd
Byrne St
Culliver St
Lawrence St
Lewis St
Tucker St
Knowles St
Peppertree Lane
Schiar Cr
Johnson St
Banksia Ct
Leskie Cl
Sunnyside Av
Olga Av
George St
Percy St
Charles St
Trinity Dr
Baillie St
Palk St
Harriett St
Searle St
Caroline St
Bowden St
Mcpherson St
Henry St
John St
Rodan Pl
Wawunna Rd
Alfred St
Andrew St
David St
Baillie St
Jos Lane
Mclachlan St
Bradburys Lane
Roberts Av
Pynsent St
Hamilton St
Selkirk Dr
Lilac St
Ivy St
Wattle St
Laurel St
Landy St
Baker St
Bolton St
Voigt Lane
Hocking St
Dixon Dr
Major Mitchell Dr
Plant Av
Duff St
Trento Av
Harders St
Young St
Heslop Ct
Tobruk St
Plumpton Rd
Golf Course Rd
Derry Pde
Cameron Rd
Cameron Rd North
Pryors Rd
Mary St
Anderson St
Byrne St
Culliver St
Lawrence St
Lewis St
Johnson St
Sunnyside Av
Olga Av
George St
Rennison St
Obrien Lane
Arnott St
Gillespie St
Bowen St
Cook St
Hopkins Dr
Menadue St
Coughlin Ct
Mcbryde St
Sloss St
Cameron St
Clark St
Macbain St
Rushbrook Cl
Brierwood Ct
Eastgate Dr
Mardon Dr
Obrien Ct
Sawyer Ct
Latus Dr
Stockton Dr
Edmonds Ct
Fisher Sq
Deakin Ct
Rahley Ct
Raggatt St
Hughes St
Sanderson St
Natoli Ct
Coutts St
Davidson Ct
Barton Dr
Vine Av
Walnut Av
Colla Ct
Tuson Ct
Citrus Av
Mayfield Ct
Shiralee Ct
Burnlea Dr
Wieldon Power Ct
Stawell Rd
River Rd
Mcmillan Ct
Forsyth Av
Glenister Pl
Shirley St
Palm Av
Perry Dr
Clover Ct
Willow Ct
Ladlow Ct
Peppertree Lane
Knowles St
Tucker St
Schiar Cr
Banksia Ct
Leskie Cl
Percy St
Charles St
Trinity Dr
Davey St
Read St
Margaret St
Glancy St
Carr St
Appleton Ct
Smith St
Evelyn Brand Ct
Robinson St
Hutchesson St
Langlands St
Edith St
Lynott St
Robin St
Gertrude St
Austin St
Winifred St
Albert

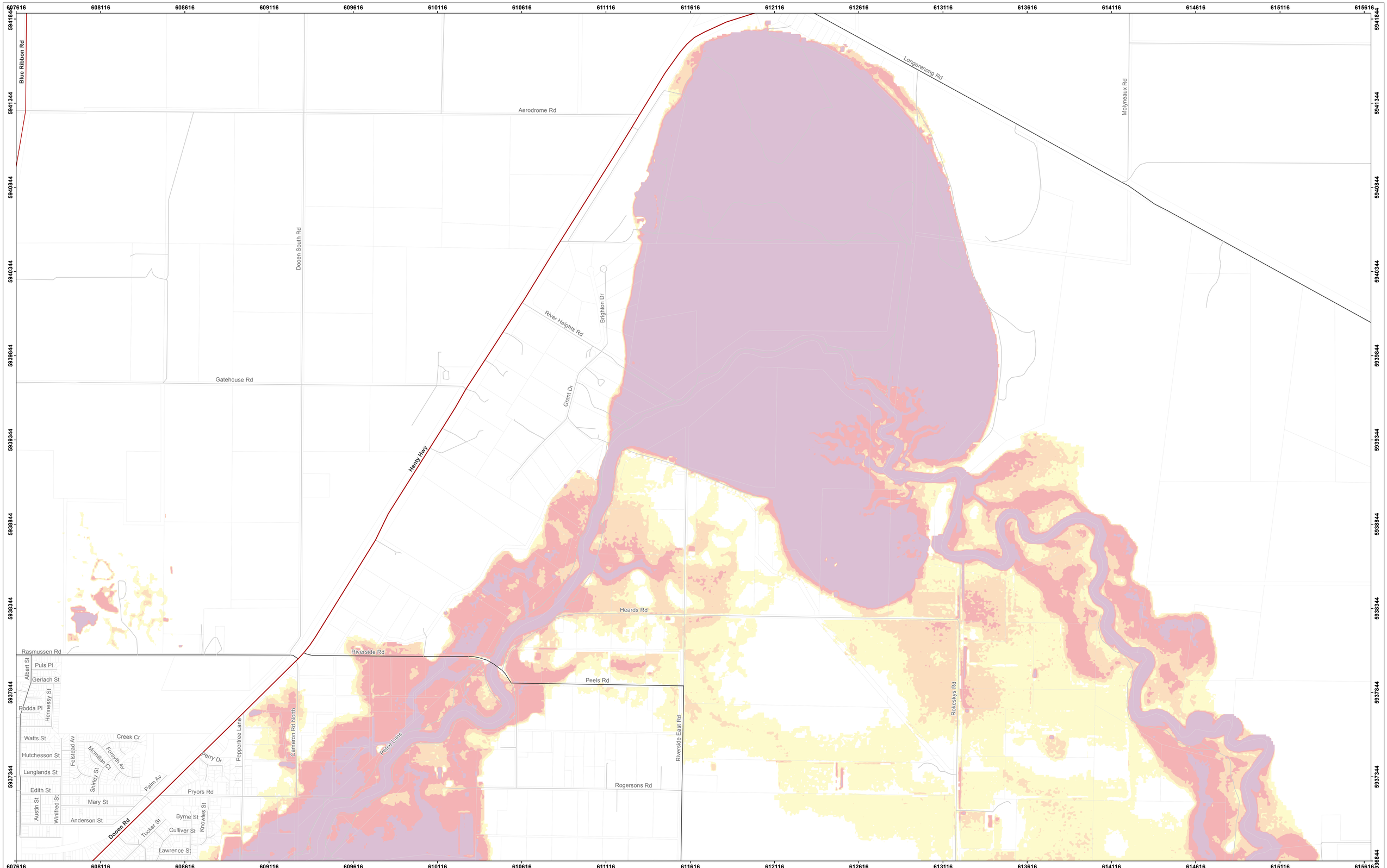

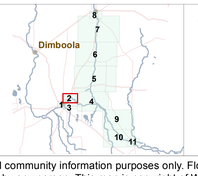

0 100 200 400
Meters

Scale: 1:7,000

Coordinate System: GDA 1994 MGA Zone 54
Projection: Transverse Mercator
Datum: GDA 1994
False Easting: 500,000.0000
False Northing: 10,000,000.0000
Central Meridian: 141.0000
Scale Factor: 0.9996
Latitude Of Origin: 0.0000
Units: Meter

N

GDA

Legend

Flood Depth

- <0.25m
- 0.25 to <0.5m
- 0.5 to <1m
- 1m +

- Parcels
- MajorTowns
- Minor Towns

- Highways
- Other Major Roads
- Minor Road Class 3
- Minor Road Class 4
- Minor Road Class 5+

FOI (points)

- Fire station
- Police station
- Emergency Hospital

- School
- Aged care
- Caravan / Camp Site

Flood Investigation: Wimmera River Yarriambiack Creek 2010

2% AEP

Sheet: 2 of 11

Northern Grampians Shire Council
Horsham Rural City Council urban rural balance
Yarriambiack Shire Council
Wimmera CMA

DISCLAIMER: This map is provided for general community information purposes only. Flood levels and floor levels are determined from information available at a particular time and actual levels may exceed those shown. For information about flood conditions and restrictions affecting a particular property, contact WCMA or the relevant council. Neither WCMA nor the State of Victoria claim or warrant that the information in this map is accurate, complete or up to date, and neither WCMA nor the State shall be responsible or liable in respect of any use of or reliance placed on it by any person. This map is copyright of Wimmera Catchment Management Authority (WCMA), Department of Environment and Primary Industries and the State of Victoria. Apart from fair dealing for the purpose of study, research or otherwise as permitted by the Copyright Act 1968, no part of this map may be reproduced, copied, transmitted or published in any form or by any means without the prior written permission of WMCA.

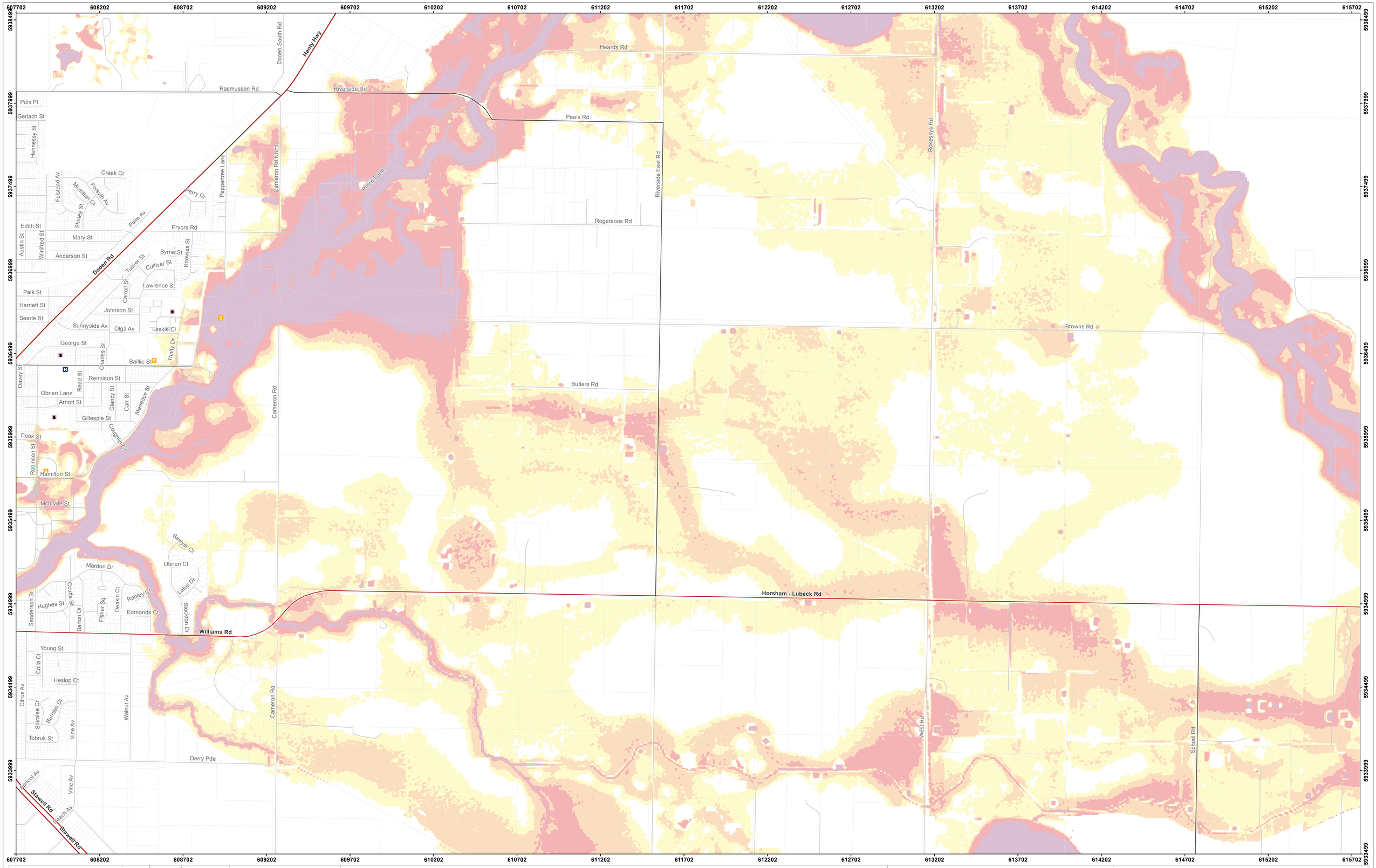

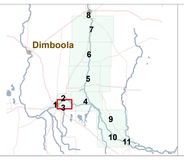

0 100 200 400
Meters

Scale: 1:7,000

Coordinate System: GDA 1994 MGA Zone 54
Projection: Transverse Mercator
Datum: GDA 1994
False Easting: 500,000.0000
False Northing: 10,000,000.0000
Central Meridian: 141.0000
Scale Factor: 0.9996
Latitude Of Origin: 0.0000
Units: Meter

N

GDA

Legend

Flood Depth
- <0.25m
- 0.25 to <0.5m
- 0.5 to <1m
- 1m +

- Parcels
- MajorTowns
- Minor Towns

- Highways
- Other Major Roads
- Minor Road Class 3
- Minor Road Class 4
- Minor Road Class 5+

FOI (points)
- Fire station
- Police station
- Emergency Hospital

- School
- Aged care
- Caravan / Camp Site

Flood Investigation: Wimmera River Yarriambiack Creek 2010

2% AEP

Sheet: 3 of 11

Northern Grampians Shire Council
Horsham Rural City Council urban rural balance
Yarriambiack Shire Council
Wimmera CMA

DISCLAIMER: This map is provided for general community information purposes only. Flood levels and floor levels are determined from information available at a particular time and actual levels may exceed those shown. For information about flood conditions and restrictions affecting a particular property, contact WCMA or the relevant council. Neither WCMA nor the State of Victoria claim or warrant that the information in this map is accurate, complete or up to date, and neither WCMA nor the State shall be responsible or liable in respect of any use of or reliance placed on it by any person. This map is copyright of Wimmera Catchment Management Authority (WCMA), Department of Environment and Primary Industries and the State of Victoria. Apart from fair dealing for the purpose of study, research or otherwise as permitted by the Copyright Act 1968, no part of this map may be reproduced, copied, transmitted or published in any form or by any means without the prior written permission of WMCA.

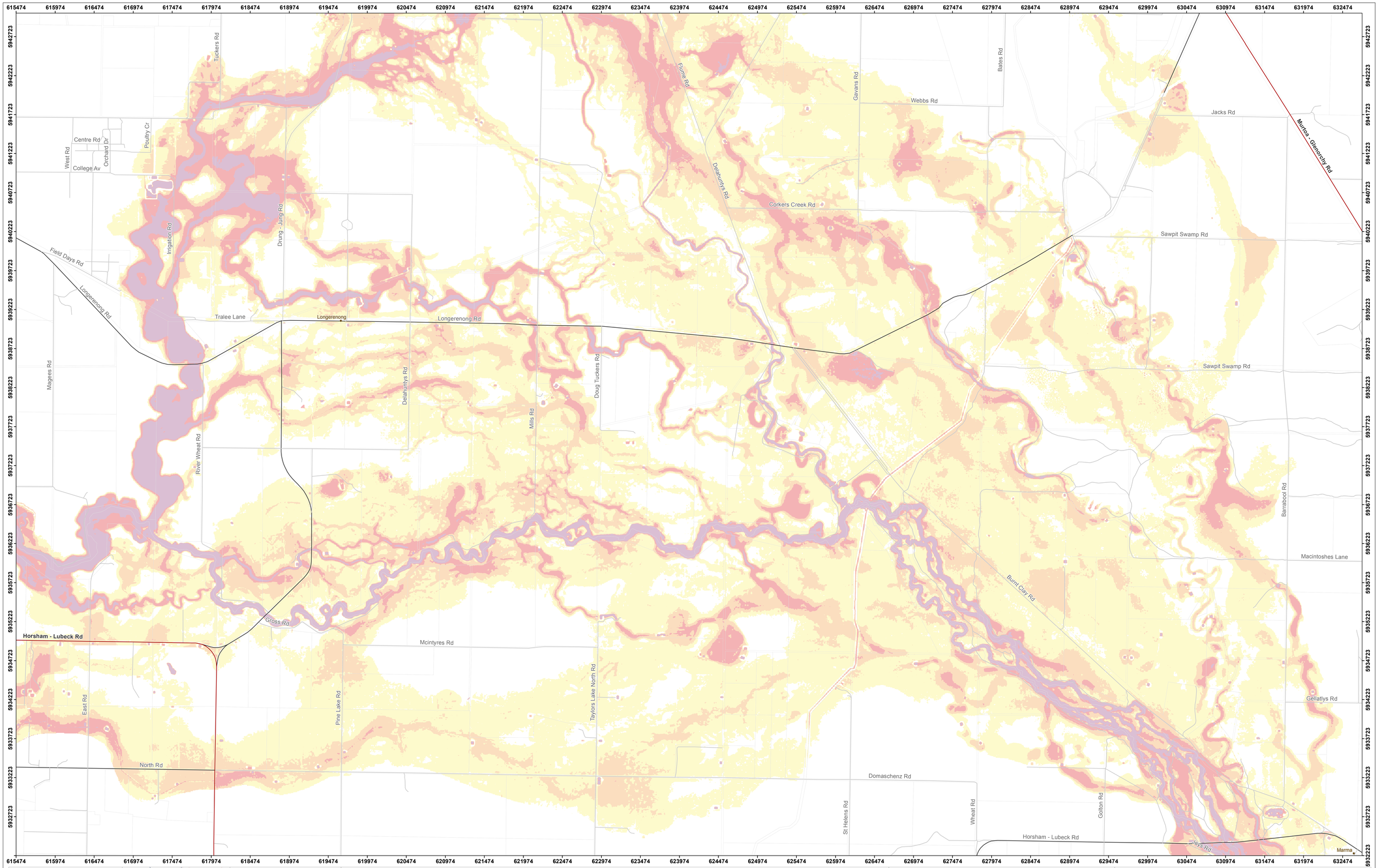

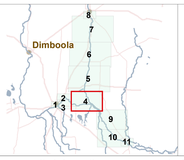

0 100 200 400 600 800
Meters

Scale: 1:15,000

Coordinate System: GDA 1994 MGA Zone 54
Projection: Transverse Mercator
Datum: GDA 1994
False Easting: 500,000.0000
False Northing: 10,000,000.0000
Central Meridian: 141.0000
Scale Factor: 0.9996
Latitude Of Origin: 0.0000
Units: Meter

N

GDA

Legend

Flood Depth
- <0.25m
- 0.25 to <0.5m
- 0.5 to <1m
- 1m +

- Parcels
- MajorTowns
- Minor Towns

- Highways
- Other Major Roads
- Minor Road Class 3
- Minor Road Class 4
- Minor Road Class 5+

FOI (points)
- Fire station
- Police station
- Emergency Hospital

- School
- Aged care
- Caravan / Camp Site

Flood Investigation: Wimmera River Yarriambiack Creek 2010

2% AEP

Sheet: 4 of 11

Northern Grampians Shire Council
Horsham Rural City Council urban rural balance
Yarriambiack Shire Council
Wimmera CMA

DISCLAIMER: This map is provided for general community information purposes only. Flood levels and floor levels are determined from information available at a particular time and actual levels may exceed those shown. For information about flood conditions and restrictions affecting a particular property, contact WCMA or the relevant council. Neither WCMA nor the State of Victoria claim or warrant that the information in this map is accurate, complete or up to date, and neither WCMA nor the State shall be responsible or liable in respect of any use of or reliance placed on it by any person. This map is copyright of Wimmera Catchment Management Authority (WCMA), Department of Environment and Primary Industries and the State of Victoria. Apart from fair dealing for the purpose of study, research or otherwise as permitted by the Copyright Act 1968, no part of this map may be reproduced, copied, transmitted or published in any form or by any means without the prior written permission of WMCA.

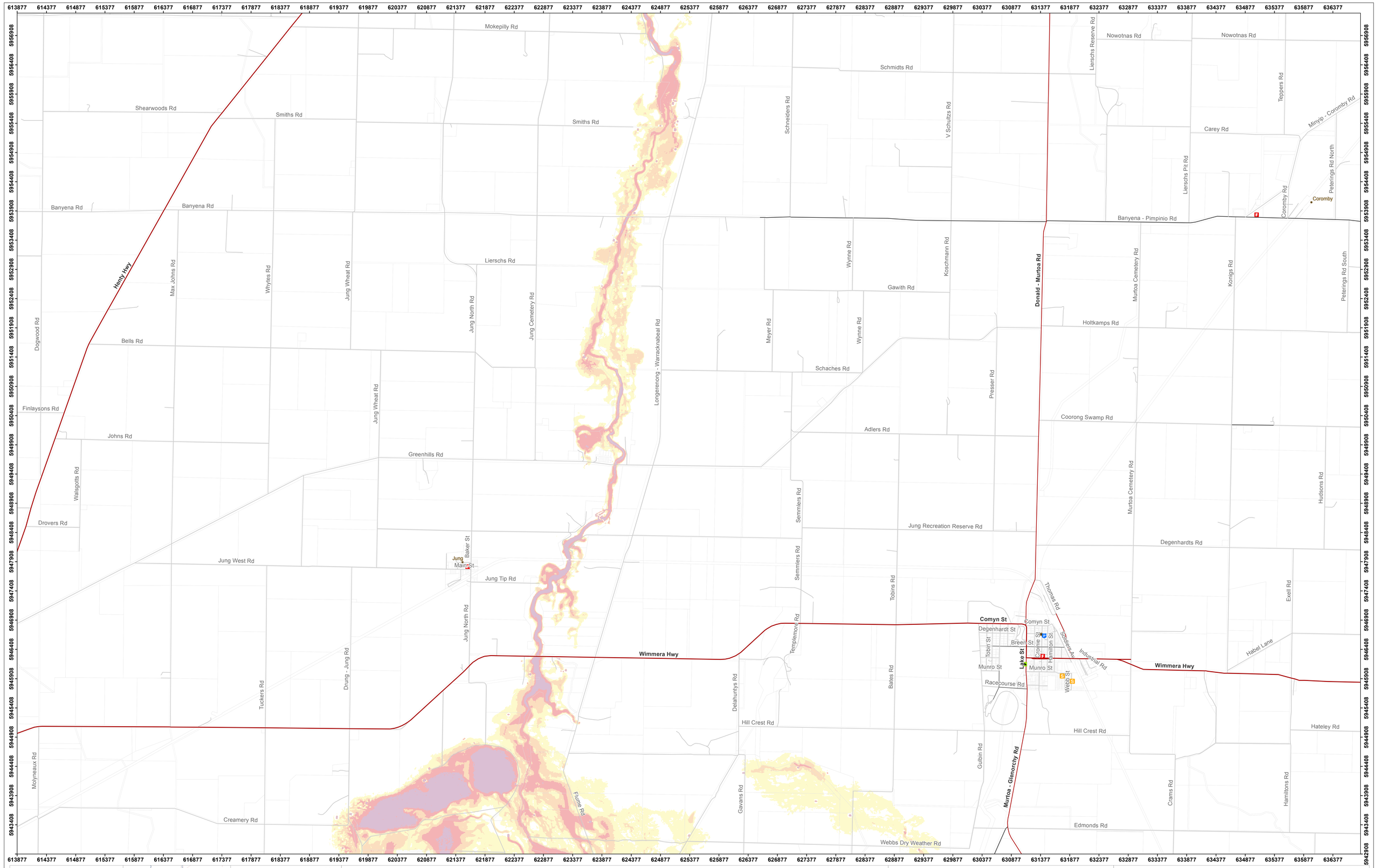

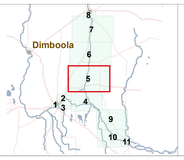

0 100 200 400 600 800 1,000
Meters

Scale: 1:20,000

Coordinate System: GDA 1994 MGA Zone 54
Projection: Transverse Mercator
Datum: GDA 1994
False Easting: 500,000.0000
False Northing: 10,000,000.0000
Central Meridian: 141.0000
Scale Factor: 0.9996
Latitude Of Origin: 0.0000
Units: Meter

N

GDA

Legend

Flood Depth
- <0.25m
- 0.25 to <0.5m
- 0.5 to <1m
- 1m +

Parcels
MajorTowns
Minor Towns

Highways
Other Major Roads
Minor Road Class 3
Minor Road Class 4
Minor Road Class 5+

FOI (points)
- Fire station
- Police station
- Emergency Hospital

School
Aged care
Caravan / Camp Site

Flood Investigation: Wimmera River Yarriambiack Creek 2010

2% AEP

Sheet: 5 of 11

Northern Grampians Shire Council
Horsham Rural City Council urban rural balance
Yarriambiack Shire Council
Wimmera CMA

DISCLAIMER: This map is provided for general community information purposes only. Flood levels and floor levels are determined from information available at a particular time and actual levels may exceed those shown. For information about flood conditions and restrictions affecting a particular property, contact WCMA or the relevant council. Neither WCMA nor the State of Victoria claim or warrant that the information in this map is accurate, complete or up to date, and neither WCMA nor the State shall be responsible or liable in respect of any use of or reliance placed on it by any person. This map is copyright of Wimmera Catchment Management Authority (WCMA), Department of Environment and Primary Industries and the State of Victoria. Apart from fair dealing for the purpose of study, research or otherwise as permitted by the Copyright Act 1968, no part of this map may be reproduced, copied, transmitted or published in any form or by any means without the prior written permission of WMCA.

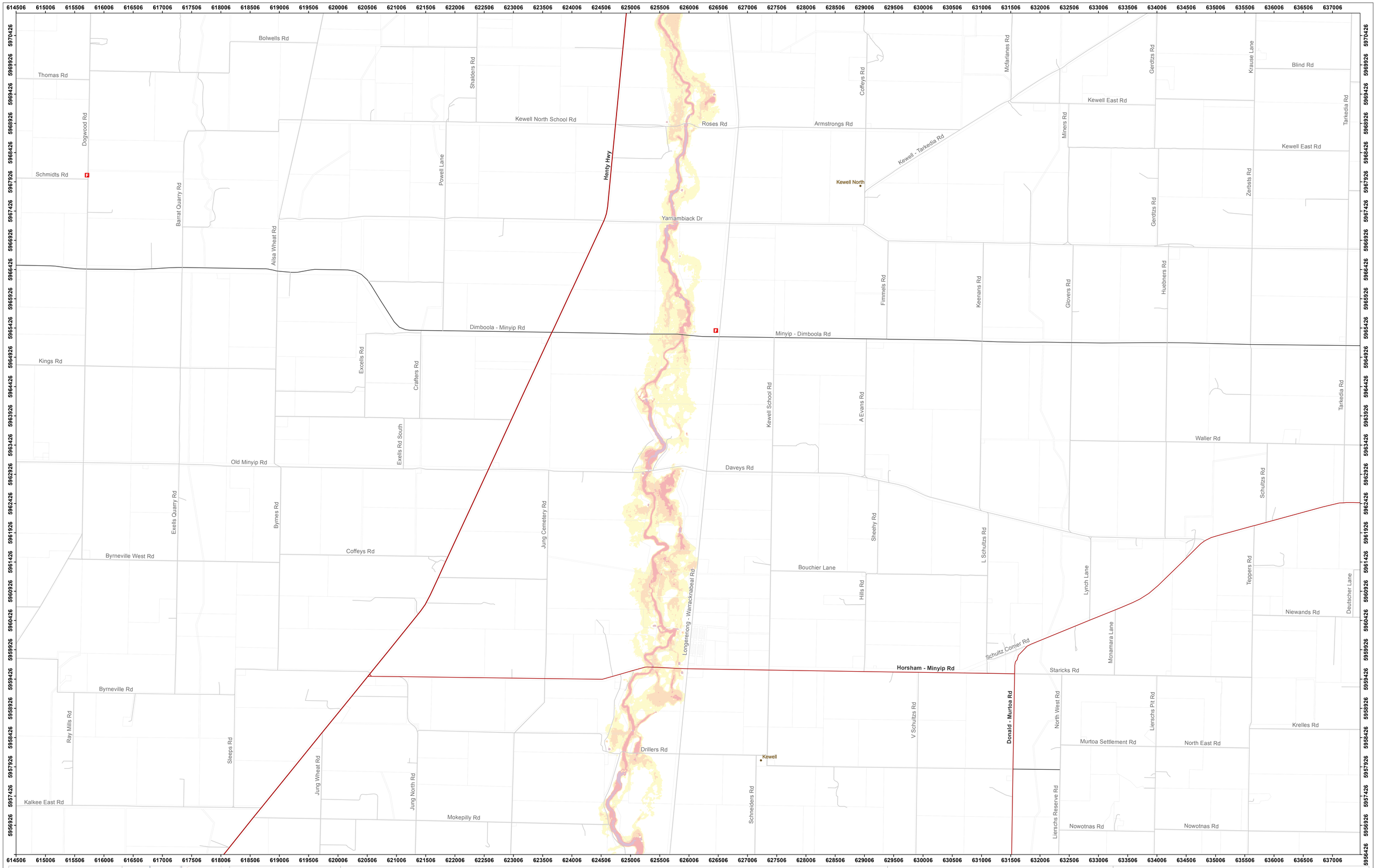

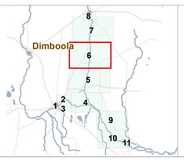

0 100 200 400 600 800 1,000
Meters

N

Scale: 1:20,000

Coordinate System: GDA 1994 MGA Zone 54
Projection: Transverse Mercator
Datum: GDA 1994
False Easting: 500,000.0000
False Northing: 10,000,000.0000
Central Meridian: 141.0000
Scale Factor: 0.9996
Latitude Of Origin: 0.0000
Units: Meter

GDA

Legend

Flood Depth
- <0.25m
- 0.25 to <0.5m
- 0.5 to <1m
- 1m +

- Parcels
- MajorTowns
- Minor Towns

- Highways
- Other Major Roads
- Minor Road Class 3
- Minor Road Class 4
- Minor Road Class 5+

FOI (points)
- Fire station
- Police station
- Emergency Hospital

- School
- Aged care
- Caravan / Camp Site

Flood Investigation: Wimmera River Yarriambiack Creek 2010

2% AEP

Sheet: 6 of 11

Northern Grampians Shire Council
Horsham Rural City Council urban rural balance
Yarriambiack Shire Council
Wimmera CMA

DISCLAIMER: This map is provided for general community information purposes only. Flood levels and floor levels are determined from information available at a particular time and actual levels may exceed those shown. For information about flood conditions and restrictions affecting a particular property, contact WCMA or the relevant council. Neither WCMA nor the State of Victoria claim or warrant that the information in this map is accurate, complete or up to date, and neither WCMA nor the State shall be responsible or liable in respect of any use of or reliance placed on it by any person. This map is copyright of Wimmera Catchment Management Authority (WCMA), Department of Environment and Primary Industries and the State of Victoria. Apart from fair dealing for the purpose of study, research or otherwise as permitted by the Copyright Act 1968, no part of this map may be reproduced, copied, transmitted or published in any form or by any means without the prior written permission of WMCA.

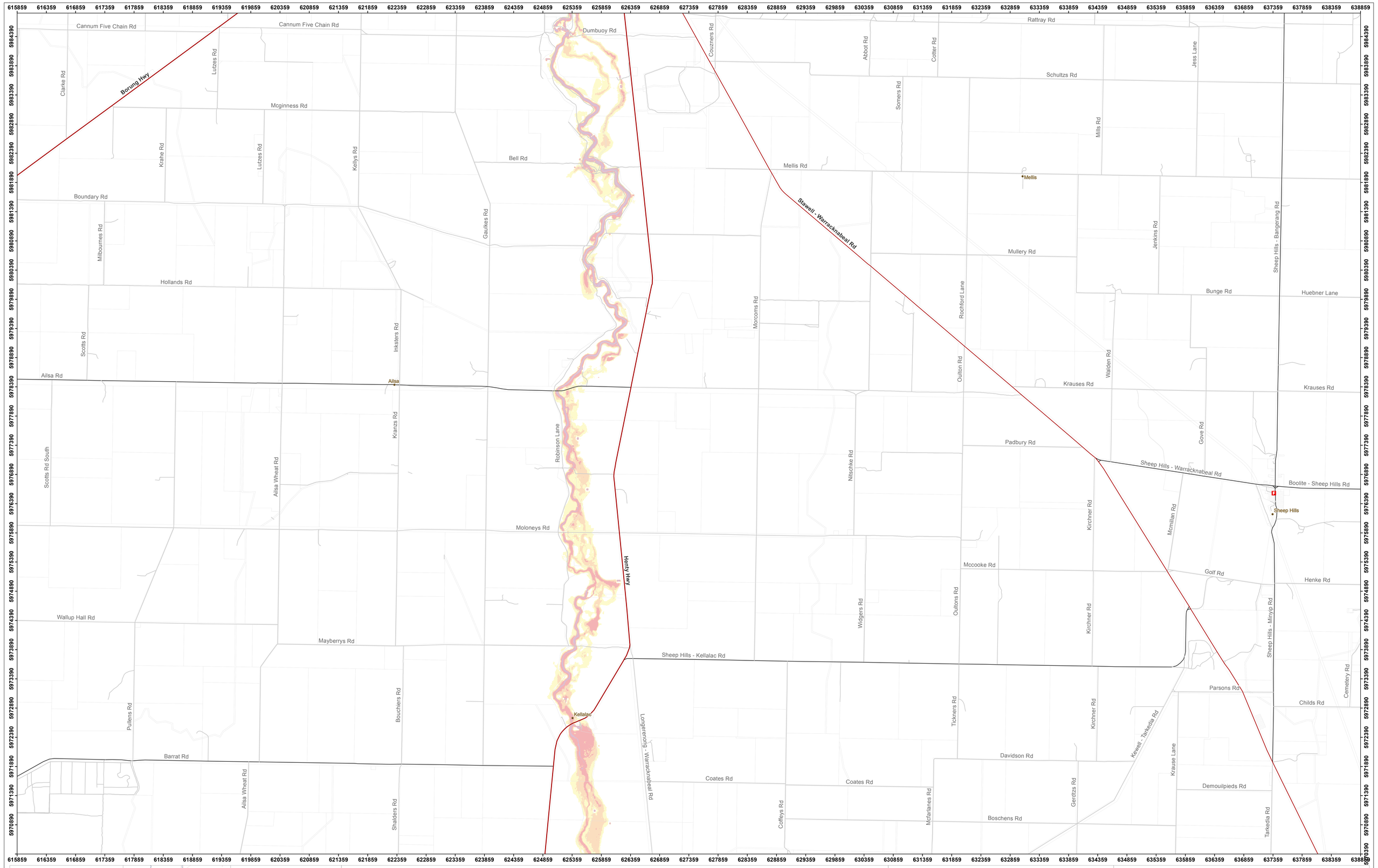

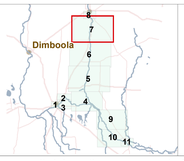

0 100 200 400 600 800 1,000
Meters

Scale: 1:20,000

Coordinate System: GDA 1994 MGA Zone 54
Projection: Transverse Mercator
Datum: GDA 1994
False Easting: 500,000.0000
False Northing: 10,000,000.0000
Central Meridian: 141.0000
Scale Factor: 0.9996
Latitude Of Origin: 0.0000
Units: Meter

N

Legend

Flood Depth
- <0.25m
- 0.25 to <0.5m
- 0.5 to <1m
- 1m +

- Parcels
- MajorTowns
- Minor Towns

- Highways
- Other Major Roads
- Minor Road Class 3
- Minor Road Class 4
- Minor Road Class 5+

FOI (points)
- Fire station
- Police station
- Emergency Hospital

- School
- Aged care
- Caravan / Camp Site

Flood Investigation: Wimmera River Yarriambiack Creek 2010

2% AEP

Sheet: 7 of 11

DISCLAIMER: This map is provided for general community information purposes only. Flood levels and floor levels are determined from information available at a particular time and actual levels may exceed those shown. For information about flood conditions and restrictions affecting a particular property, contact WCMA or the relevant council. Neither WCMA nor the State of Victoria claim or warrant that the information in this map is accurate, complete or up to date, and neither WCMA nor the State shall be responsible or liable in respect of any use of or reliance placed on it by any person. This map is copyright of Wimmera Catchment Management Authority (WCMA), Department of Environment and Primary Industries and the State of Victoria. Apart from fair dealing for the purpose of study, research or otherwise as permitted by the Copyright Act 1968, no part of this map may be reproduced, copied, transmitted or published in any form or by any means without the prior written permission of WMCA.

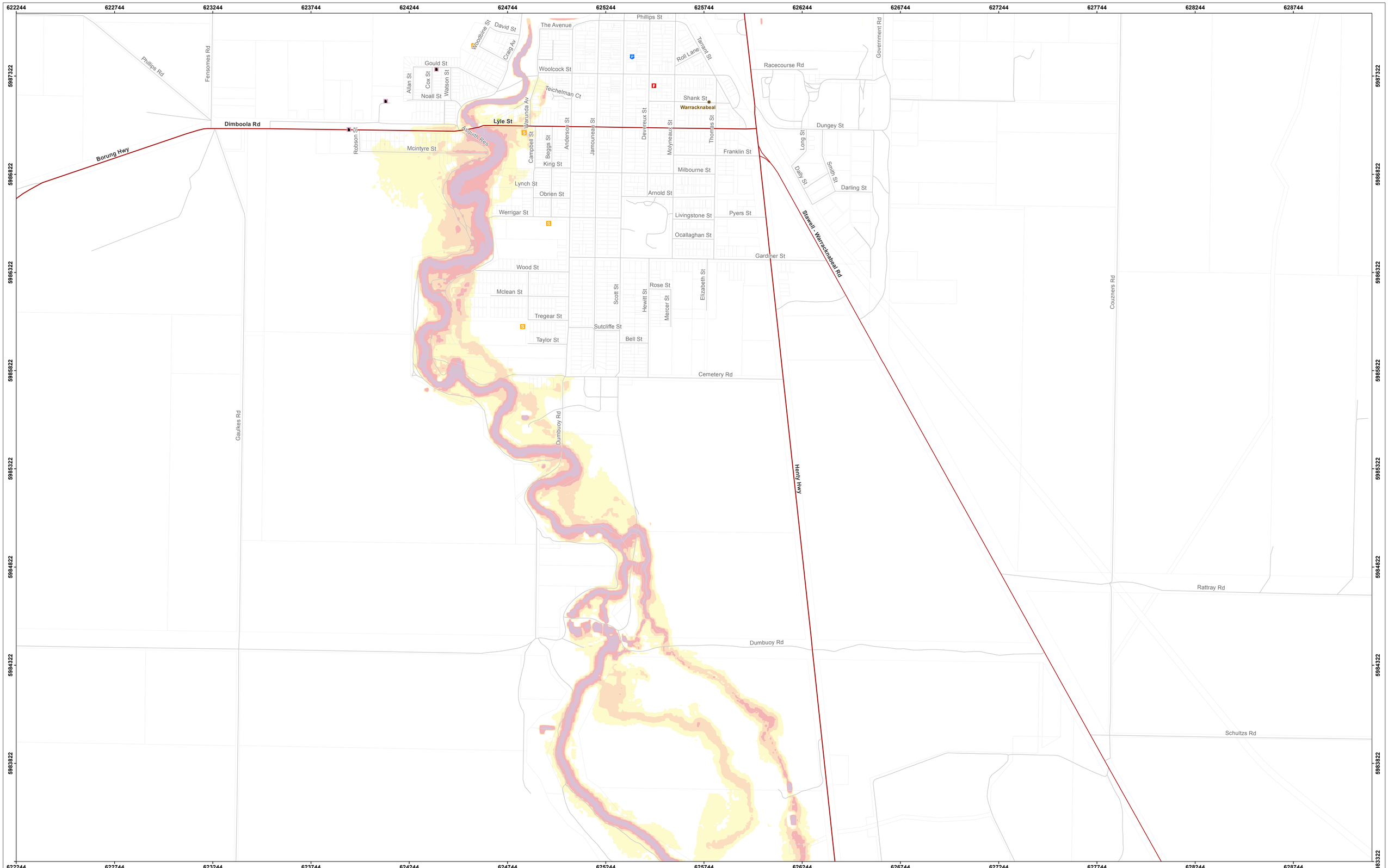

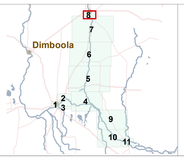

0 100 200
Meters

Scale: 1:6,000

Coordinate System: GDA 1994 MGA Zone 54
Projection: Transverse Mercator
Datum: GDA 1994
False Easting: 500,000.0000
False Northing: 10,000,000.0000
Central Meridian: 141.0000
Scale Factor: 0.9996
Latitude Of Origin: 0.0000
Units: Meter

N

GDA

Legend

Flood Depth
- <0.25m
- 0.25 to <0.5m
- 0.5 to <1m
- 1m +

- Parcels
- MajorTowns
- Minor Towns

- Highways
- Other Major Roads
- Minor Road Class 3
- Minor Road Class 4
- Minor Road Class 5+

FOI (points)
- Fire station
- Police station
- Emergency Hospital
- School
- Aged care
- Caravan / Camp Site

Flood Investigation: Wimmera River Yarriambiack Creek 2010

2% AEP

Sheet: 8 of 11

Northern Grampians Shire Council
Horsham Rural City Council urban rural balance
Yarriambiack Shire Council
Wimmera CMA

DISCLAIMER: This map is provided for general community information purposes only. Flood levels and floor levels are determined from information available at a particular time and actual levels may exceed those shown. For information about flood conditions and restrictions affecting a particular property, contact WCMA or the relevant council. Neither WCMA nor the State of Victoria claim or warrant that the information in this map is accurate, complete or up to date, and neither WCMA nor the State shall be responsible or liable in respect of any use of or reliance placed on it by any person. This map is copyright of Wimmera Catchment Management Authority (WCMA), Department of Environment and Primary Industries and the State of Victoria. Apart from fair dealing for the purpose of study, research or otherwise as permitted by the Copyright Act 1968, no part of this map may be reproduced, copied, transmitted or published in any form or by any means without the prior written permission of WMCA.

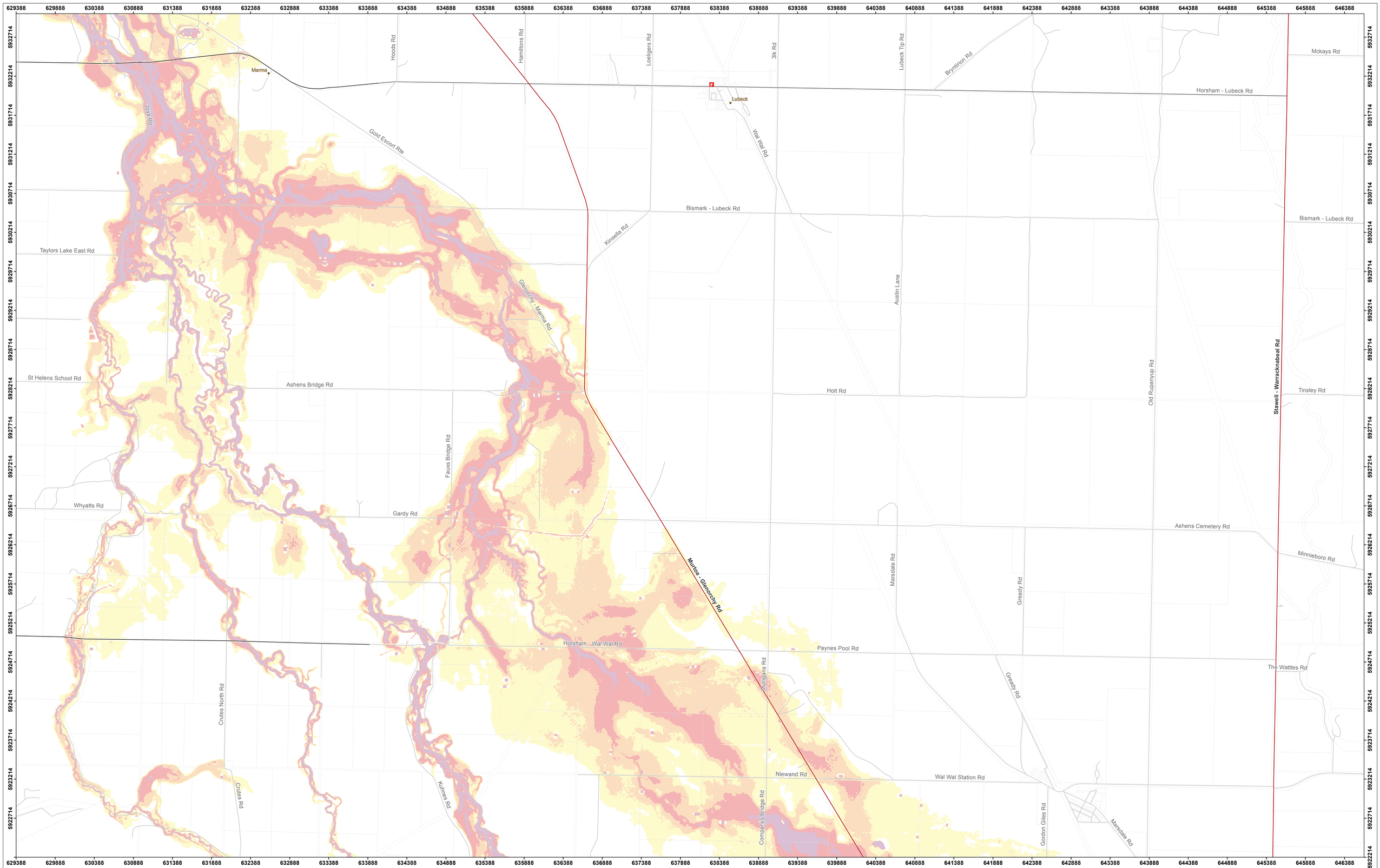

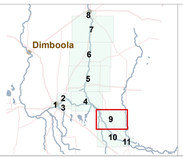

0 100 200 400 600 800
Meters

Scale: 1:15,000

Coordinate System: GDA 1994 MGA Zone 54
Projection: Transverse Mercator
Datum: GDA 1994
False Easting: 500,000.0000
False Northing: 10,000,000.0000
Central Meridian: 141.0000
Scale Factor: 0.9996
Latitude Of Origin: 0.0000
Units: Meter

N

GDA

Legend

Flood Depth
- <0.25m
- 0.25 to <0.5m
- 0.5 to <1m
- 1m +

Parcels
MajorTowns
Minor Towns

Highways
Other Major Roads
Minor Road Class 3
Minor Road Class 4
Minor Road Class 5+

FOI (points)
- Fire station
- Police station
- Emergency Hospital
- School
- Aged care
- Caravan / Camp Site

Flood Investigation: Wimmera River Yarriambiack Creek 2010

2% AEP

Sheet: 9 of 11

Northern Grampians Shire Council
Horsham Rural City Council urban rural balance
Yarriambiack Shire Council
Wimmera CMA

DISCLAIMER: This map is provided for general community information purposes only. Flood levels and floor levels are determined from information available at a particular time and actual levels may exceed those shown. For information about flood conditions and restrictions affecting a particular property, contact WCMA or the relevant council. Neither WCMA nor the State of Victoria claim or warrant that the information in this map is accurate, complete or up to date, and neither WCMA nor the State shall be responsible or liable in respect of any use of or reliance placed on it by any person. This map is copyright of Wimmera Catchment Management Authority (WCMA), Department of Environment and Primary Industries and the State of Victoria. Apart from fair dealing for the purpose of study, research or otherwise as permitted by the Copyright Act 1968, no part of this map may be reproduced, copied, transmitted or published in any form or by any means without the prior written permission of WMCA.

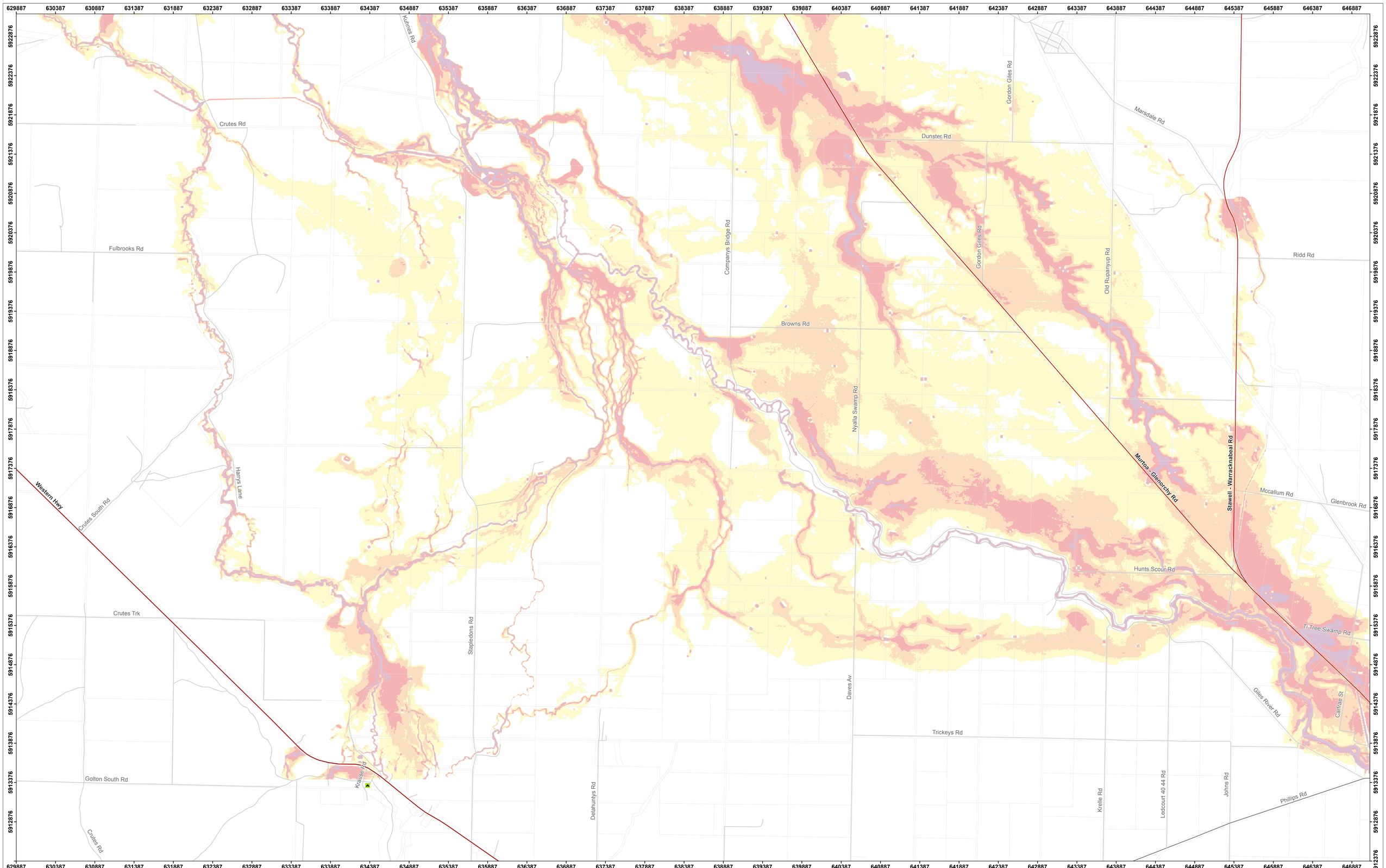

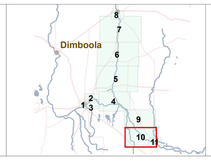

0 100 200 400 600 800
Meters

Scale: 1:15,000

Coordinate System: GDA 1994 MGA Zone 54
Projection: Transverse Mercator
Datum: GDA 1994
False Easting: 500,000.0000
False Northing: 10,000,000.0000
Central Meridian: 141.0000
Scale Factor: 0.9996
Latitude Of Origin: 0.0000
Units: Meter

N

GDA

Legend

Flood Depth
- <0.25m
- 0.25 to <0.5m
- 0.5 to <1m
- 1m +

- Parcels
- MajorTowns
- Minor Towns

- Highways
- Other Major Roads
- Minor Road Class 3
- Minor Road Class 4
- Minor Road Class 5+

FOI (points)
- Fire station
- Police station
- Emergency Hospital

- School
- Aged care
- Caravan / Camp Site

Flood Investigation: Wimmera River Yarriambiack Creek 2010

2% AEP

Sheet: 10 of 11

Northern Grampians Shire Council
Horsham Rural City Council urban rural balance
Yarriambiack Shire Council
Wimmera CMA

DISCLAIMER: This map is provided for general community information purposes only. Flood levels and floor levels are determined from information available at a particular time and actual levels may exceed those shown. For information about flood conditions and restrictions affecting a particular property, contact WCMA or the relevant council. Neither WCMA nor the State of Victoria claim or warrant that the information in this map is accurate, complete or up to date, and neither WCMA nor the State shall be responsible or liable in respect of any use of or reliance placed on it by any person. This map is copyright of Wimmera Catchment Management Authority (WCMA), Department of Environment and Primary Industries and the State of Victoria. Apart from fair dealing for the purpose of study, research or otherwise as permitted by the Copyright Act 1968, no part of this map may be reproduced, copied, transmitted or published in any form or by any means without the prior written permission of WMCA.

642931 643431 643931 644431 644931 645431 645931 646431 646931 647431 647931 648431 648931 649431

5917015 5916515 5916015 5915515 5915015 5914515 5914015 5913515 5913015

Murtoa - Glenorchy Rd
Stawell - Warracknabeal Rd
Hunts Scour Rd
Glenbrook Rd
Cemetery Rd
Mccallum Rd
Ti Tree Swamp Rd
Briggs St
Dry St
Clark St
Mckey Rd
Green St
Glenorchy Rd
Wills St
Edwards St
Forest St
Telford Rd
Zemmler Lane
Boyd St
Burnburn St
Arapiles St
Cameron St
Mair St
Trickeys Rd
Carfrae St
Glenorchy
Campbells Bridge Rd
Giles River Rd
Templar Rd
Kreile Rd
Ledcourt 40 44 Rd
Johns Rd
Old Glenorchy Rd
Phillips Rd
Fitzgerald Rd

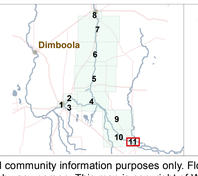

0 100 200
Meters

Scale: 1:6,000

Coordinate System: GDA 1994 MGA Zone 54
Projection: Transverse Mercator
Datum: GDA 1994
False Easting: 500,000.0000
False Northing: 10,000,000.0000
Central Meridian: 141.0000
Scale Factor: 0.9996
Latitude Of Origin: 0.0000
Units: Meter

N

GDA

Legend

Flood Depth
- <0.25m
- 0.25 to <0.5m
- 0.5 to <1m
- 1m +

Parcels
- MajorTowns
- Minor Towns

Highways
- Other Major Roads
- Minor Road Class 3
- Minor Road Class 4
- Minor Road Class 5+

FOI (points)
- Fire station
- Police station
- Emergency Hospital
- School
- Aged care
- Caravan / Camp Site

Flood Investigation: Wimmera River Yarriambiack Creek 2010

2% AEP

Sheet: 11 of 11

Northern Grampians Shire Council
Horsham Rural City Council urban rural balance
Yarriambiack Shire Council
Wimmera CMA

DISCLAIMER: This map is provided for general community information purposes only. Flood levels and floor levels are determined from information available at a particular time and actual levels may exceed those shown. For information about flood conditions and restrictions affecting a particular property, contact WCMA or the relevant council. Neither WCMA nor the State of Victoria claim or warrant that the information in this map is accurate, complete or up to date, and neither WCMA nor the State shall be responsible or liable in respect of any use of or reliance placed on it by any person. This map is copyright of Wimmera Catchment Management Authority (WCMA), Department of Environment and Primary Industries and the State of Victoria. Apart from fair dealing for the purpose of study, research or otherwise as permitted by the Copyright Act 1968, no part of this map may be reproduced, copied, transmitted or published in any form or by any means without the prior written permission of WMCA.